

June 2018 Tennessee Climate Summary

Prepared by William Tollefson, and Dr. Andrew Joyner;

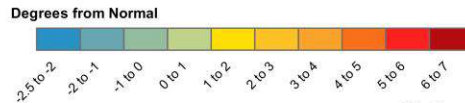
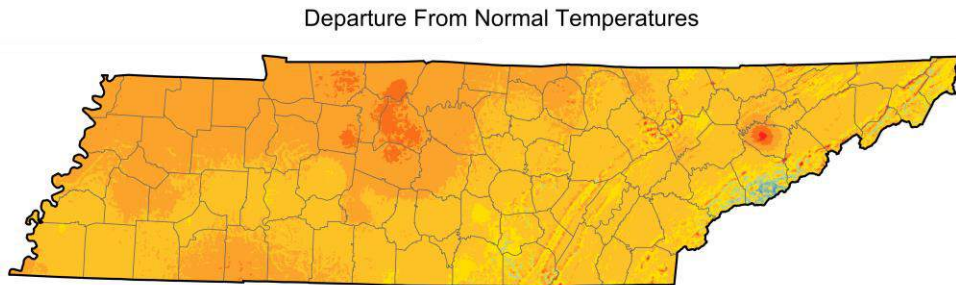
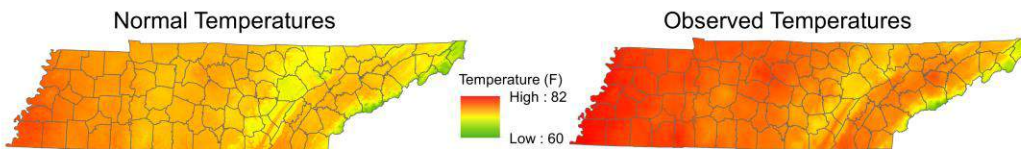
Tennessee Climate Office; East Tennessee State University

Monthly Temperature Summary:

Temperatures for the month of June were above normal in most of the state. Mean temperatures ranged from 82°F in the Memphis area, to 57°F in the highest elevations of the Smokies. A few areas in the mountains of East Tennessee and along the southern Cumberland Plateau did record mean temperatures 1 to 2.5°F below normal. The highest temperature anomalies were recorded in Knoxville and the Nashville Metro Areas, with 5-6°F and 4-5°F above normal conditions observed, respectively. Heat advisories were common in West Tennessee, especially in the second half of the month, and heat indices topped 110°F in some locations!



June 2018 Mean Temperature



Stations with the highest mean temperature

Name	Station Type	Mean Temperature (F)
MEMPHIS INT AP	WBAN	81.9
BROWNSVILLE	COOP	80.7
MEMPHIS WFO	WBAN	80.6
SHILOH NMP TENNESSEE	RAWS	80.5
NASHVILLE INTL AP	WBAN	79.7

Map Data From: PRISM Climate Group, Oregon State University.
1980-2010 Normals Used
Station Data retrieved from SC-ACIS2

Stations with the lowest mean temperature

Station Name	Station Type	Mean Temperature (F)
MT LECONTE	COOP	57.2
NEWFOUND GAP	COOP	64.9
ROAN MOUNTAIN 35W	COOP	67.5
CHEROKEE TENNESSEE	RAWS	69.5
TOWNSEND 5S	COOP	70.6

Monthly Precipitation Summary:

Most areas of the state recorded normal to above normal precipitation for the month; however, most of that precipitation was associated with thunderstorm complexes, meaning fast and heavy bursts of rain with long dry periods in between. For the first week of the month, heavier precipitation was concentrated in the western half of the state. Then for the middle two weeks, the southern and western parts of the state recorded high rainfall totals. Then the eastern half of the state recorded torrential rains in the last week of the month; with totals on the northern plateau in excess of 8 inches in some places. The driest part of the state was southwest Shelby County, where rainfall for the month was only 40-50% of normal, and D0 drought conditions spilled over from Arkansas.

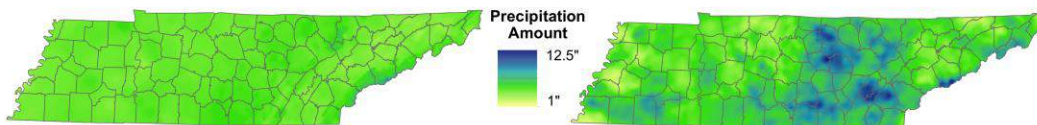


June 2018 Precipitation

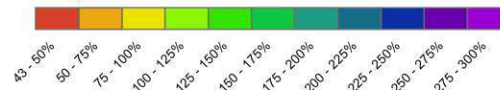
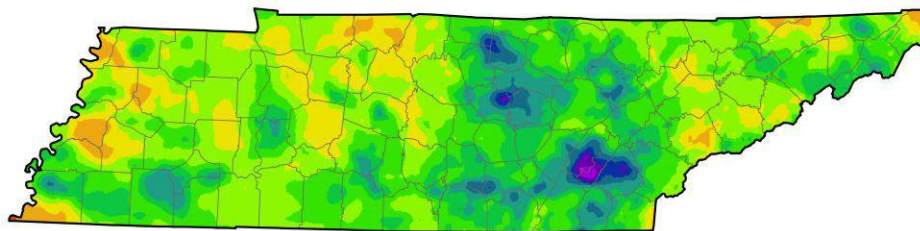


Normal Precipitation

Observed Precipitation



Percent Normal Precipitation



Stations with the most precipitation

Station Name	Station Type	Total Precipitation (in)
MT LECONTE	COOP	13.77
ATHENS	COOP	11.95
LYNCHBURG	COOP	11
SPARTA WASTEWATER PLANT	COOP	10.98
BENTON 2.3 ESE	CoCoRaHS	10.63

Stations with the least precipitation

Station Name	Station Type	Total Precipitation (in)
MEMPHIS INT AP	WBAN	2.06
MARYVILLE 4.9 S	CoCoRaHS	2.53
MURFREESBORO 4.3 SE	CoCoRaHS	2.59
GRAY 1.3 S	CoCoRaHS	2.64
WATERTOWN PUB SAFETY	COOP	2.69

Map Data From: PRISM Climate Group,
Oregon State University,
1980-2010 Normals Used
Station Data retrieved from SC ACIS2

Top Tenn (warmest, coldest, wettest, driest stations of the month):

Hottest Stations (highest max temp):

Station Name	Station Type	Highest Temperature (F)
BROWNSVILLE	COOP	98
MEMPHIS WFO	WBAN	97
CARTHAGE	COOP	97
OLD HICKORY DAM	COOP	97
LEBANON 7 N	COOP	97
MEMPHIS INT AP	WBAN	96
OAK RIDGE ASOS	WBAN	96
NASHVILLE INTL AP	WBAN	96
MERIWETHER LEWIS TENNESSEE	RAWS	96
SHILOH NMP TENNESSEE	RAWS	96
MURFREESBORO 5 N	COOP	96
SEVIERVILLE	COOP	96
FRANKLIN SEWAGE PLANT	COOP	96
KINGSTON SPRINGS	COOP	96
LEBANON	COOP	96
NASHVILLE BERRY FIELD	COOP	96
FAIRVIEW BOWIE NATURE CENTER	COOP	96
SHELBY BOTTOMS NATURE CENTER	COOP	96

Coldest Stations (lowest min temp):

Station Name	Station Type	Lowest Temperature (F)
MT LECONTE	COOP	39
NEWFOUND GAP	COOP	47
CHEROKEE TENNESSEE	RAWS	48
LEWISBURG EXP STA	COOP	48
NORRIS	COOP	48
KINGSPORT	COOP	49
ROAN MOUNTAIN 3SW	COOP	49
COALMONT	COOP	50
CROSSVILLE 7 NW	WBAN	51
WAYNESBORO	COOP	51
GATLINBURG 2 SW	COOP	51
ALLARDT	COOP	51
TAZEWELL	COOP	51
ONEIDA	COOP	51
TOWNSEND 5S	COOP	51

Warmest Stations (highest mean temps):

Name	Station Type	Mean Temperature (F)
MEMPHIS INT AP	WBAN	81.9
BROWNSVILLE	COOP	80.7
MEMPHIS WFO	WBAN	80.6
SHILOH NMP TENNESSEE	RAWS	80.5
NASHVILLE INTL AP	WBAN	79.7
JACKSON EXP STA	COOP	79.6
SELMER	COOP	79.5
NASHVILLE BERRY FIELD	COOP	79.5
JACKSON MCKELLAR- SIPES AP	WBAN	79.4
CAMDEN TOWER TENNESSEE	RAWS	79.3
UT MARTIN BRANCH EXP STATION	COOP	79.3

Coollest Stations (lowest mean temps):

Station Name	Station Type	Mean Temperature (F)
MT LECONTE	COOP	57.2
NEWFOUND GAP	COOP	64.9
ROAN MOUNTAIN 3SW	COOP	67.5
CHEROKEE TENNESSEE	RAWS	69.5
TOWNSEND 5S	COOP	70.6
GATLINBURG 2 SW	COOP	71.2
CROSSVILLE 7 NW	WBAN	71.4
COALMONT	COOP	71.6
TAZEWELL	COOP	72
MONTEAGLE	WBAN	72.7
ALLARDT	COOP	72.7

Wettest Stations (highest rainfall totals):

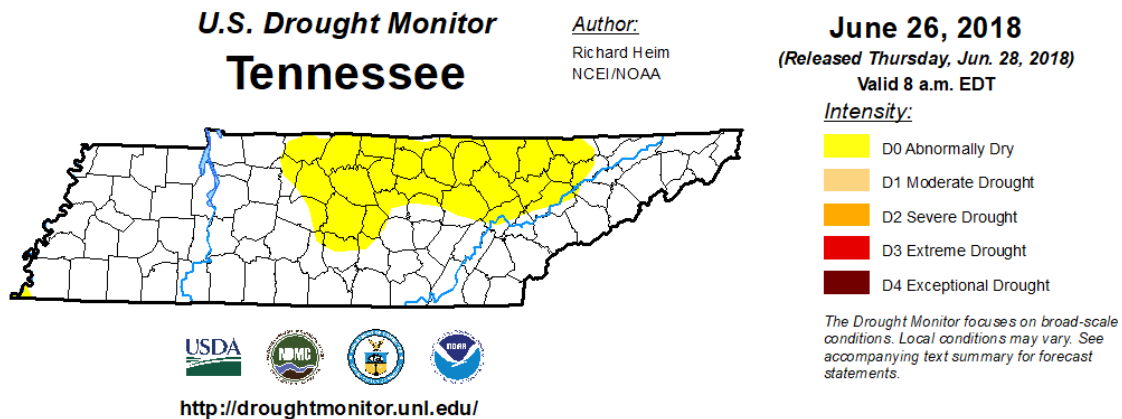
Station Name	Station Type	Total Precipitation (in)
MT LECONTE	COOP	13.77
ATHENS	COOP	11.95
LYNCHBURG	COOP	11
SPARTA WASTEWATER PLANT	COOP	10.98
BENTON 2.3 ESE	CoCoRaHS	10.63
SPARTA 3.0 WNW	CoCoRaHS	10.28
CLEVELAND 1.7 WNW	CoCoRaHS	10.21
COOKEVILLE	COOP	10.05
ELMWOOD 4.5 NNE	CoCoRaHS	10.04
DUNLAP 2.3 SSE	CoCoRaHS	9.97

Driest Stations (lowest rainfall totals):

Station Name	Station Type	Total Precipitation (in)
MEMPHIS INT AP	WBAN	2.06
MARYVILLE 4.9 S	CoCoRaHS	2.53
MURFREESBORO 4.3 SE	CoCoRaHS	2.59
GRAY 1.3 S	CoCoRaHS	2.64
WATERTOWN PUB SAFETY	COOP	2.69
KYLES FORD 1.0 N	CoCoRaHS	2.7
CHEATHAM LOCK & DAM	COOP	2.75
OLD HICKORY 1.6 SSE	CoCoRaHS	2.75
SHELBYVILLE MUNI. AP	COOP	2.82
GREEN HILL 3.1 NNE	CoCoRaHS	2.88

Drought Monitor:

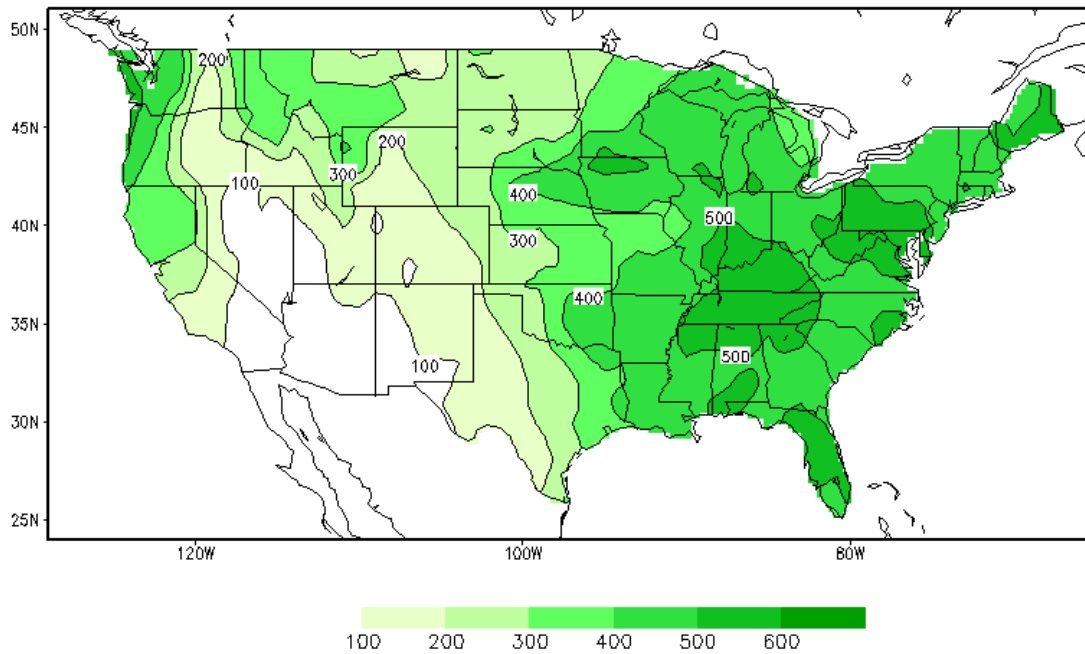
June started with no observed drought conditions in the state of Tennessee, and in the second week of the month, a small area of D0 (abnormally dry) conditions were reported in southwest Shelby County. A drying trend occurred in large areas of northern and eastern Tennessee, with below normal precipitation and above normal temperature conditions, culminating in D0 conditions being declared at the beginning of the last week of the month. However, heavy rains in those areas in the following days eased drought concerns for most of the affected area heading into July.



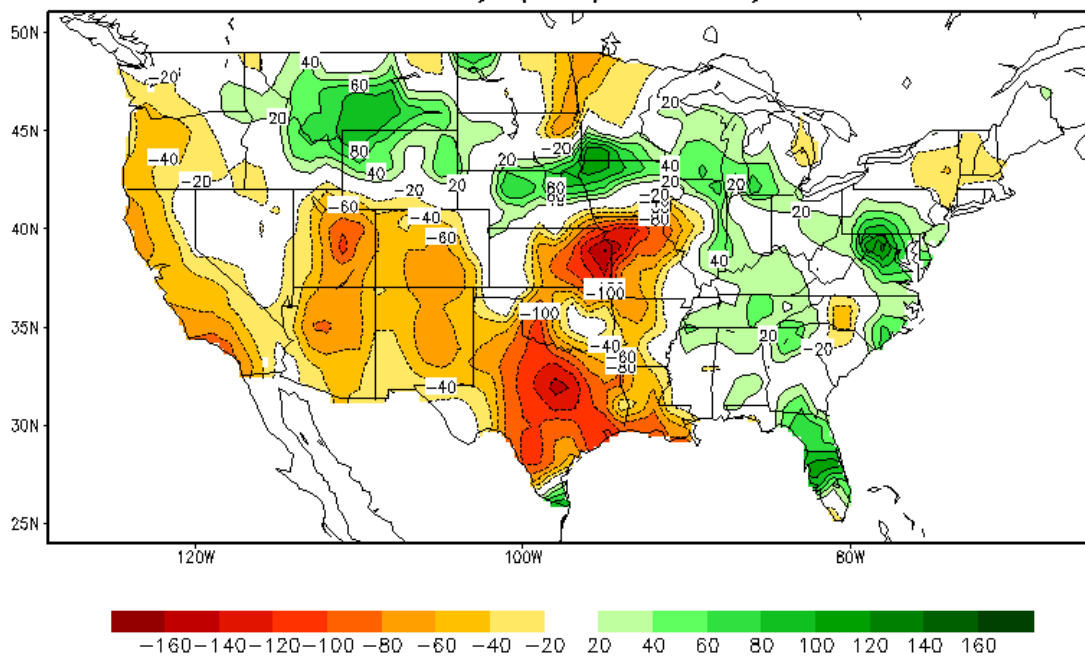
Soil Moisture:

Soil moisture was above 500 mm for almost all areas of the state at the end of June, with slightly positive anomalies (above normal conditions) as well.

Soil Moisture (mm) Last day of JUN, 2018



Soil Moisture Anomaly (mm) Last day of JUN, 2018



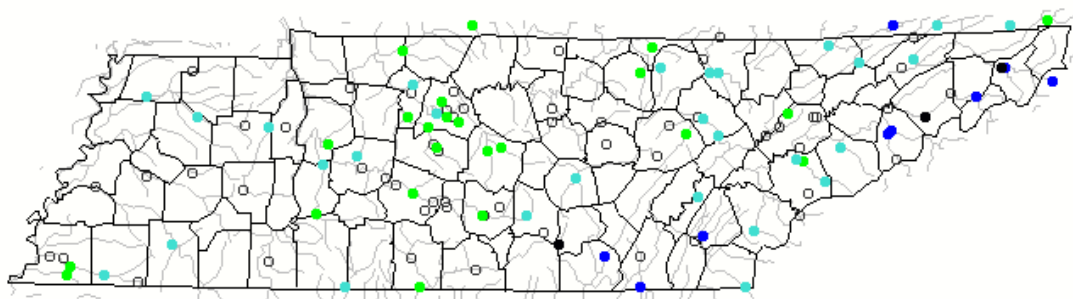
Streamflow:

Stream flow averaged over the month shows all streams at or above normal flow levels, however at times many streams in the eastern part of the state were below normal. The heavy rains of the last few days of June put many streams much above normal for the last week, alleviating below normal observations in the earlier parts of the month.

Map of monthly streamflow compared to historical streamflow for the month of the year (Tennessee)

Tennessee ▼ or Water-Resources Regions ▼

June 2018



Search USGS streamgage

Choose a data retrieval option and select a location on the map

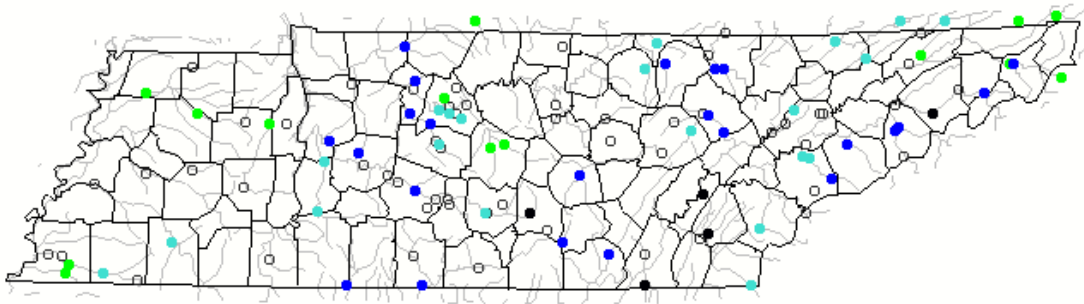
List of all stations
 Single station
 Nearest stations
 Peak flow

Explanation - Percentile classes							
Low	<10 Much below normal	10-24 Below normal	25-75 Normal	76-90 Above normal	>90 Much above normal	High	Not-ranked

Map of 7-day average streamflow compared to historical streamflow for the day of the year (Tennessee)

Tennessee ▼ or Water-Resources Regions ▼ All Days

Sunday, July 01, 2018



Search USGS streamgage 🔍

Choose a data retrieval option and select a location on the map

List of all stations Single station Nearest stations

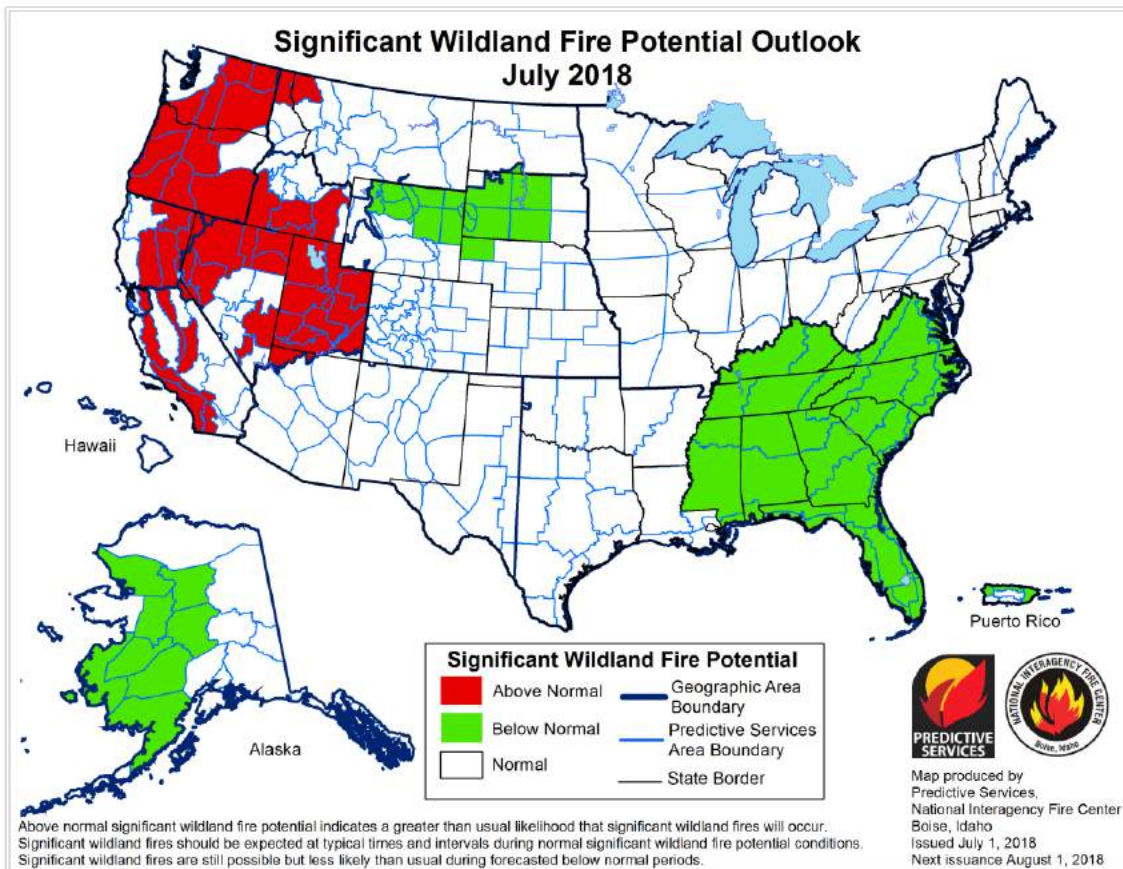
Explanation - Percentile classes							
Low	<10 Much below normal	10-24 Below normal	25-75 Normal	76-90 Above normal	>90 Much above normal	High	Not-ranked

Miscellaneous:

Crop Conditions from USDA: Most crops were at or above 5-year average progress during the last week of the month. Additionally, most crops were in fair to excellent condition. Pastures recorded the most negative condition percentages, with 10% in poor to very poor condition, mainly due to highly variable rainfall in different parts of the state, and high temperatures.

CROP PROGRESS					CONDITION					
Crop	This Week	Last Week	2017	5 Year Avg.	Item	Very Poor	Poor	Fair	Good	Excellent
	Percent					Percent				
Corn – Silking	60	33	58	43	Corn	1	2	17	55	25
Corn – Doughing	3	N/A	4	1	Tobacco	0	4	19	74	3
Cotton – Squaring	72	54	51	45	Cotton	2	4	14	63	17
Cotton – Setting Bolls	8	1	8	4	Pasture	1	9	28	49	13
Hay – First Cutting	90	84	86	87	Soybeans	0	3	19	58	20
Soybeans – Planted	96	93	94	90	Cattle	0	5	19	61	15
Soybeans – Emerged	89	81	86	79	Wheat	1	3	36	48	12
Soybeans – Blooming	24	13	18	10						
Tobacco – Set	98	94	91	N/A						
Winter Wheat – Mature	99	98	N/A	N/A						
Winter Wheat – Harvested	94	86	95	84						

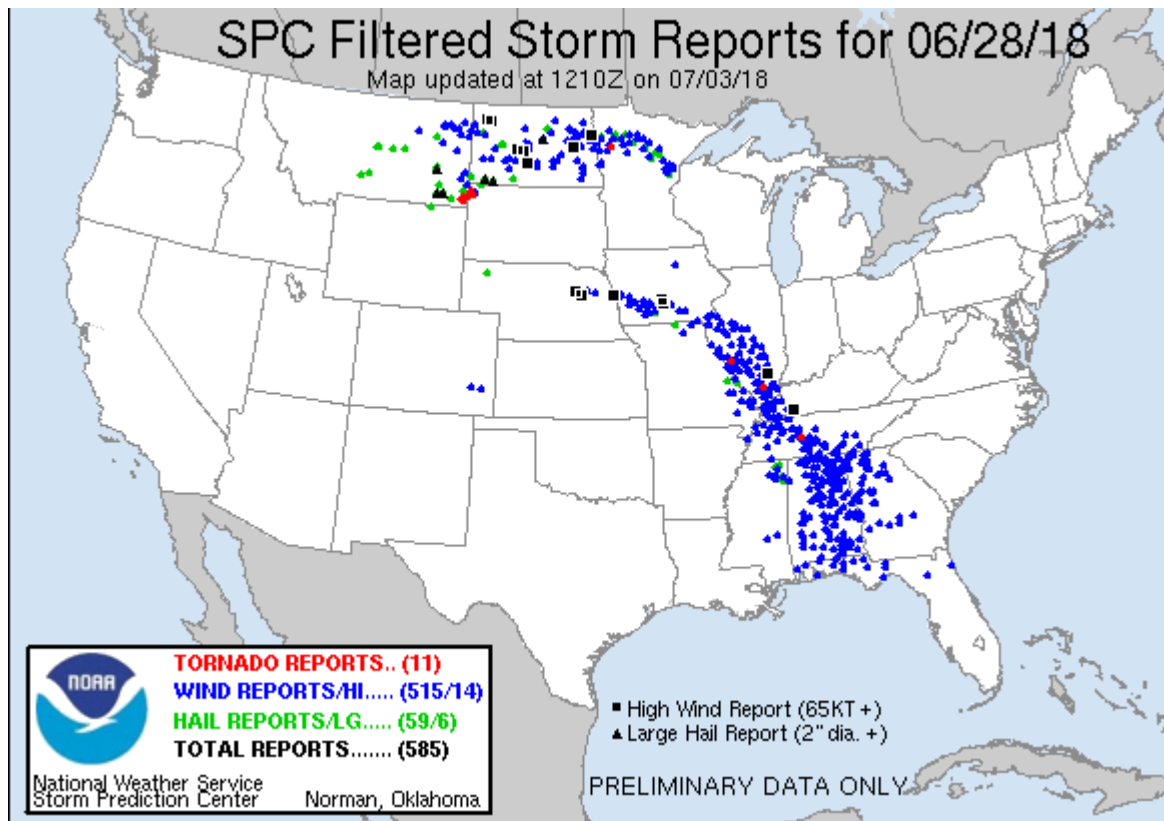
Fire Danger: The Interagency Fire Center forecasts all of Tennessee, and the southeast, to have below normal potential for significant wildland fire for the month of July.



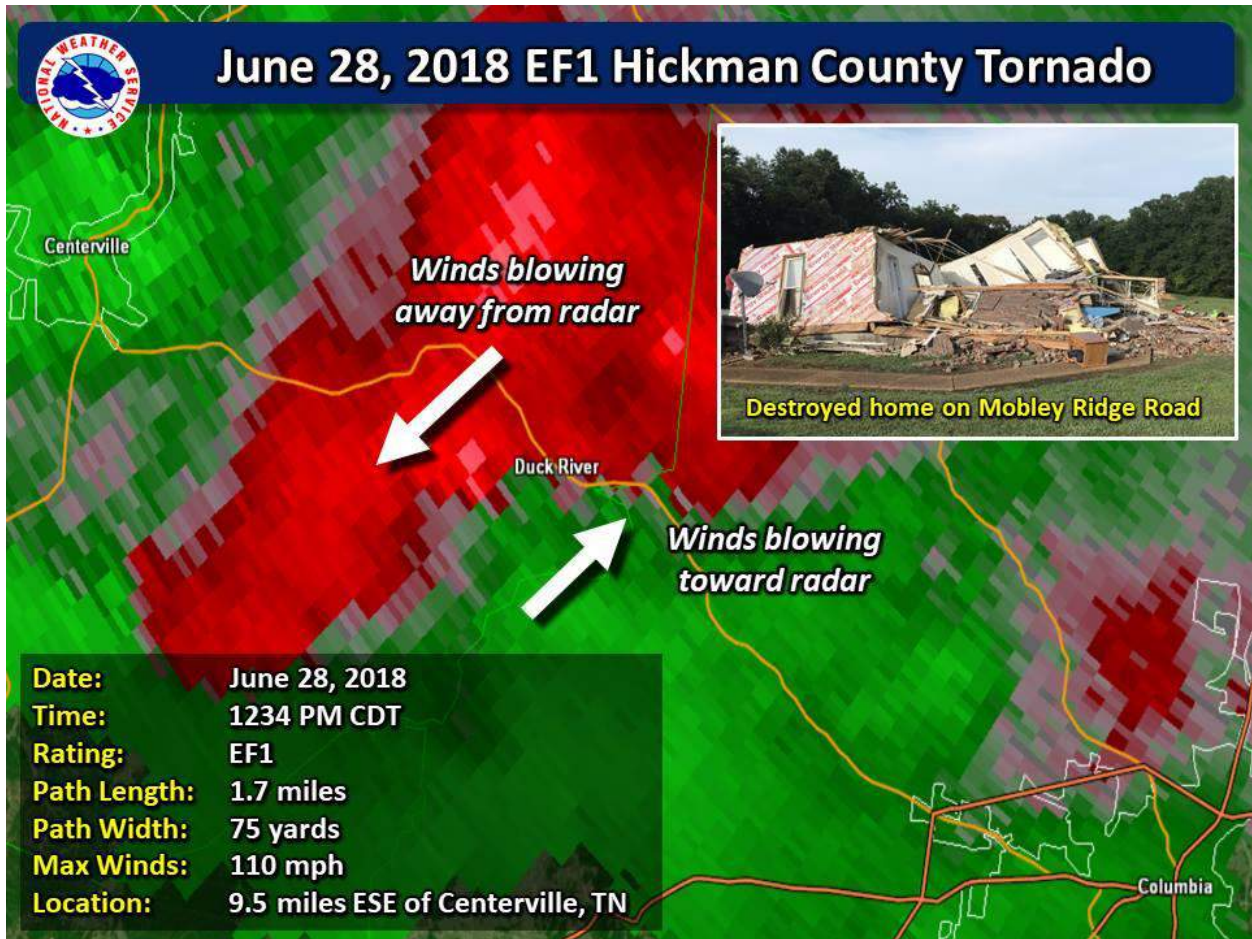
Storm of the month:

The main weather story of the month for Tennessee was the numerous days of severe thunderstorms. Most notably would be the two derecho events that occurred on the 28th that swept through Tennessee from north to south producing 72 wind damage reports and spawning 1 tornado.

A derecho is defined as a widespread, long-lived wind storm. Derechos are associated with bands of rapidly moving showers or thunderstorms variously known as bow echoes, squall lines, or quasi-linear convective systems. There were two derechos that occurred on the 28th, one started mid-day in Tennessee, and then moved south through Alabama all the way to the northern Gulf Coast of Alabama and Florida, and a second started in Eastern Nebraska and then moved south into western areas of Tennessee in the evening/nighttime hours producing more wind damage reports, although the system weakened over the state.

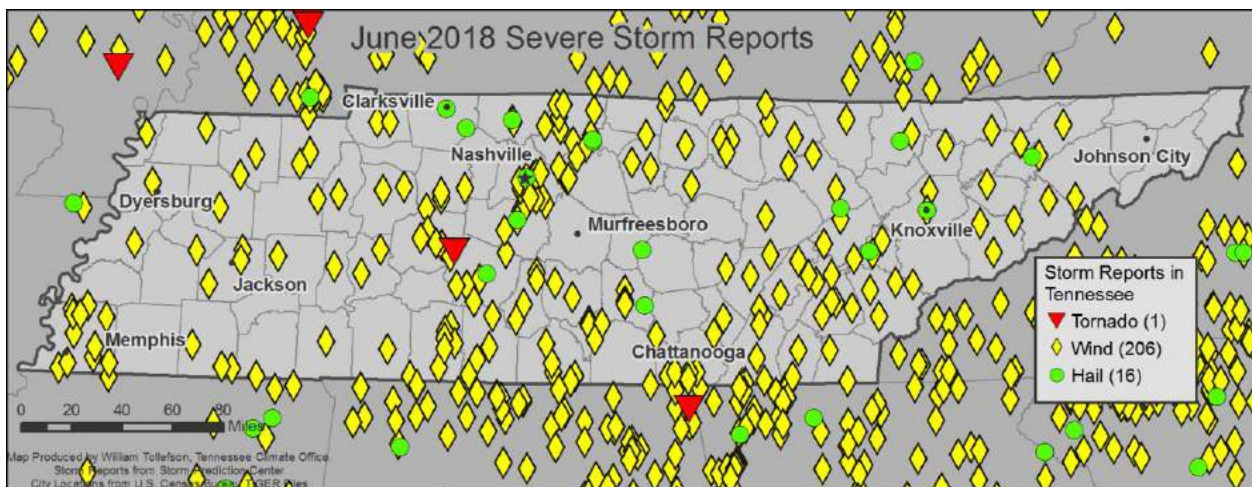


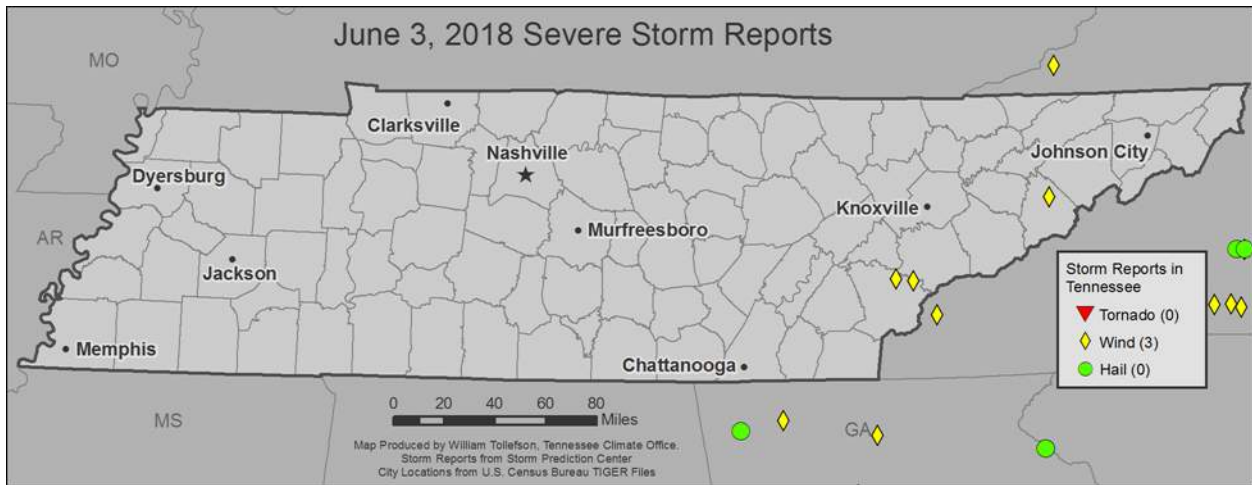
The severe storms that formed the first derecho also produced the tornado in Hickman County, near the Duck River, which had winds estimated up to 110mph, making it a strong EF1 tornado. This was the first reported tornado in the state of Tennessee since March 17th of this year, ending a streak of 103 days without a tornado. No tornado was reported in Tennessee for the entire Spring (March 21-June 21).



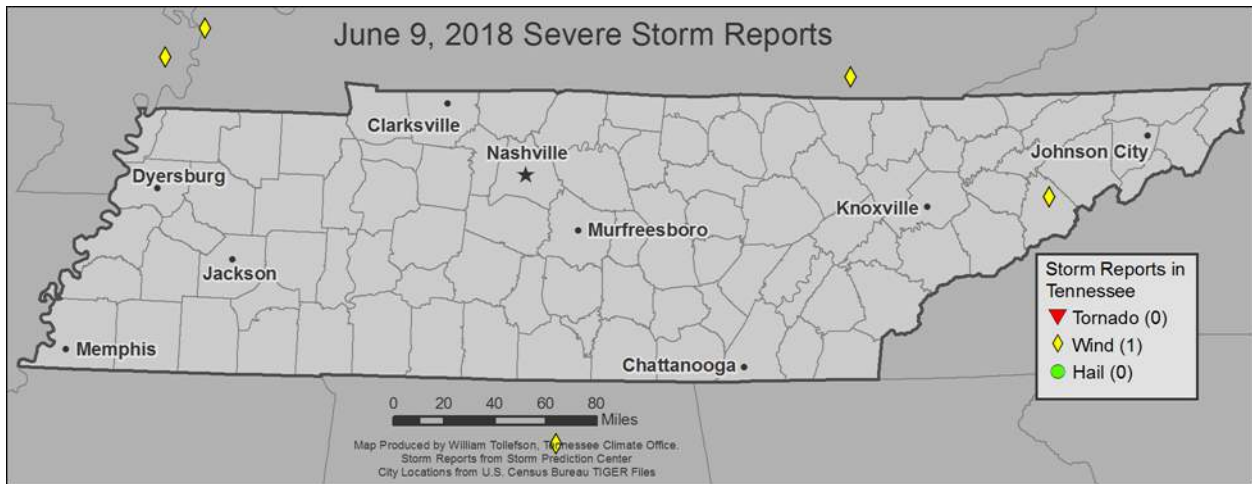
Storm reports:

At least 17 days during the month had reports of severe weather events. With a total of 1 tornado, 16 reports of severe hail ($\geq 1''$ diameter), and 206 reports of wind damage. June 28th was the day with the most reports, with 1 tornado and 72 wind reports.

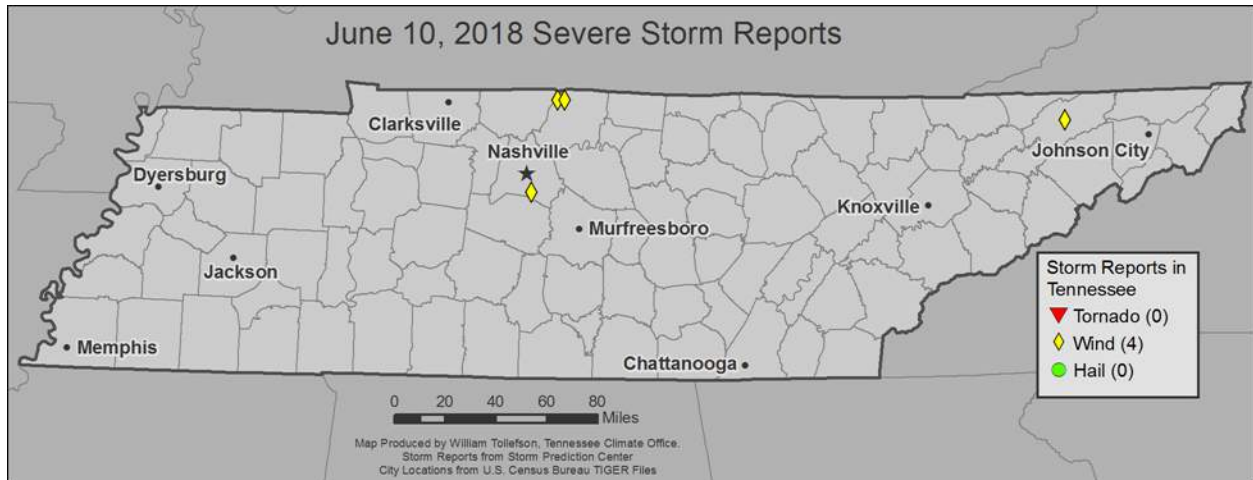




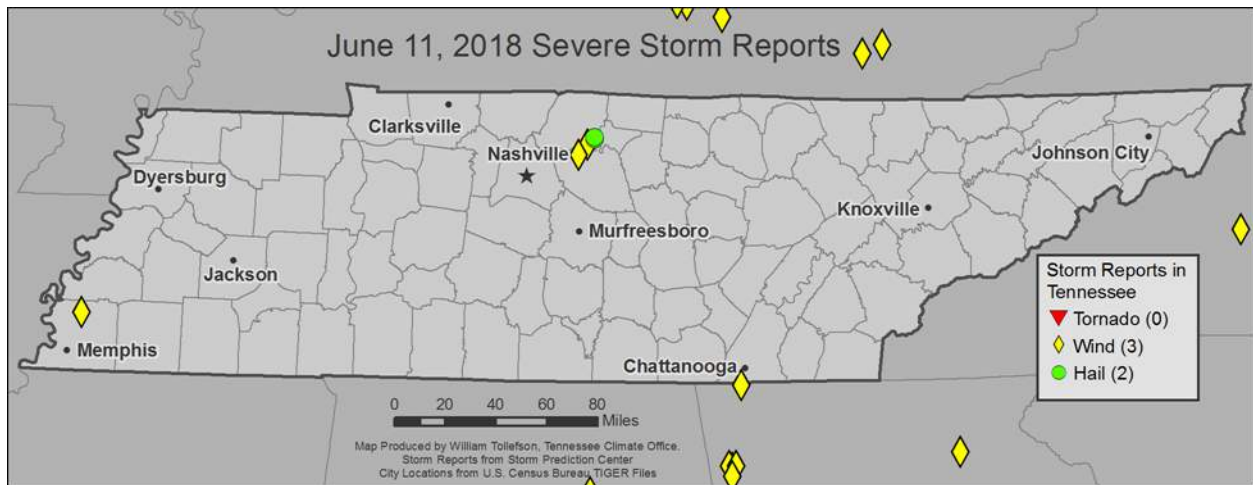
Time	Speed	Location	County	Lat	Lon	Comments
20:40	UNK	PARROTTSVILLE	COCKE	36.01	-83.09	A FEW TREES DOWN IN THE GENERAL AREA OF PARROTTSVILLE (MRX)
21:05	UNK	TALASSEE	BLOUNT	35.55	-84.06	1 TREE DOWN ON MULBERRY CREEK ROAD AT MOUNT PLEASANT ROAD (MRX)
21:45	UNK	4 SE VONORE	MONROE	35.56	-84.18	TWO TREES DOWN- ONE SE OF VONORE AND ONE NORTH OF THE TELlico PLAINS AREA (MRX)



Time	Speed	Location	County	Lat	Lon	Comments
3:15	UNK	PARROTTSVILLE	COCKE	36.01	-83.09	WINDS BLEW DOWN A METAL BUILDING (MRX)

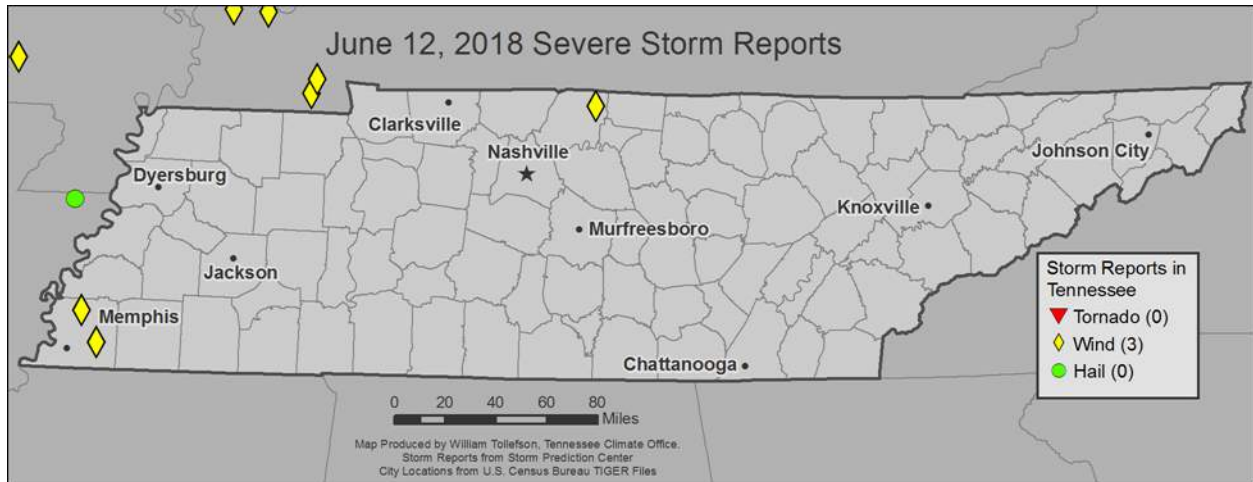


Time	Speed	Location	County	Lat	Lon	Comments
12:27	UNK	1 SE CRIEVE HALL	DAVIDSON	36.06	-86.75	TREE SNAPPED IN ELLINGTON AGRICULTURAL CENTER. TIME ESTIMATED BASED ON RADAR. (OHX)
20:30	UNK	3 W PORTLAND	SUMNER	36.59	-86.57	FACEBOOK VIDEO SHOWED TREES AND POWER LINES DOWN IN THE SCATTERSVILLE COMMUNITY (OHX)
20:35	UNK	PORTLAND	SUMNER	36.59	-86.52	DISPATCH REPORTS SEVERAL TREES AND POWERLINES DOWN ACROSS THE COUNTY; ESPECIALLY NORTH AND AROUND THE PORTLAND AREA. (OHX)
20:45	UNK	3 NE ROGERSVILLE	HAWKINS	36.44	-82.97	COUPLE TREES DOWN CENTRAL HAWKINS COUNTY (MRX)

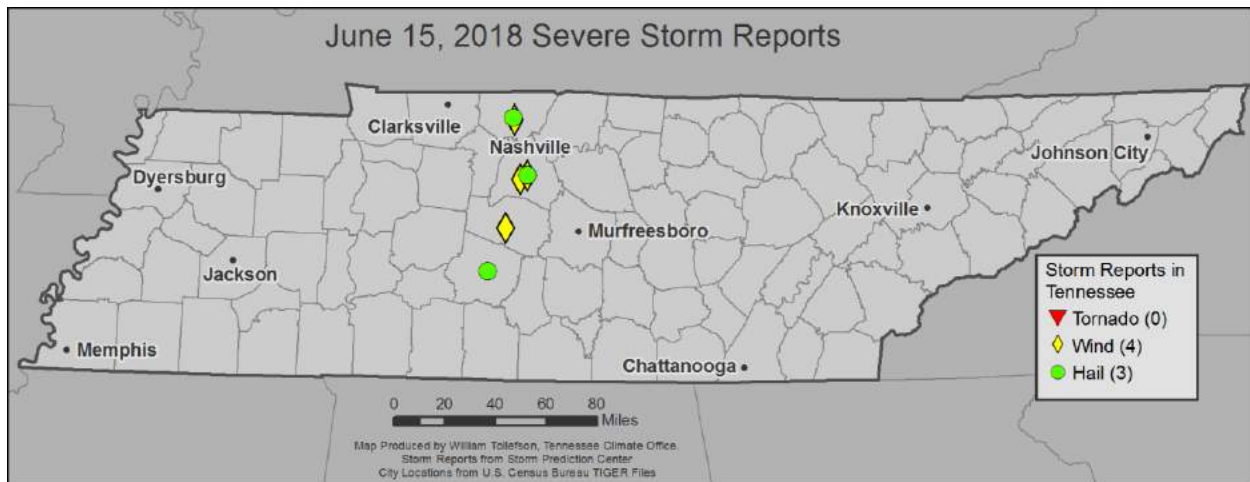


Time	Size	Location	County	Lat	Lon	Comments
0:39	1"	1 S CASTALIAN SPRINGS	SUMNER	36.38	-86.31	QUARTER SIZED HAIL ON SOUTH WRIGHT STREET IN CASTALIAN SPRINGS (OHX)
0:39	1"	CASTALIAN SPRINGS	SUMNER	36.39	-86.31	(OHX)

Time	Speed	Location	County	Lat	Lon	Comments
0:27	UNK	4 SW CASTALIAN SPRINGS	SUMNER	36.35	-86.36	TREES DOWN ON ZEIGLERS FORT ROAD AND CAIRO ROAD NEAR BLEDSOE CREEK STATE PARK (OHX)
1:00	UNK	1 E LAGUARDO	WILSON	36.29	-86.42	TREE DOWN IN THE EAST LAGUARDO AREA (OHX)
1:50	UNK	MILLINGTON	SHELBY	35.33	-89.89	MULTIPLE SMALL TREES AND BRANCHES BLOWN DOWN WITH STRONG WINDS IN MILLINGTON. (MEG)

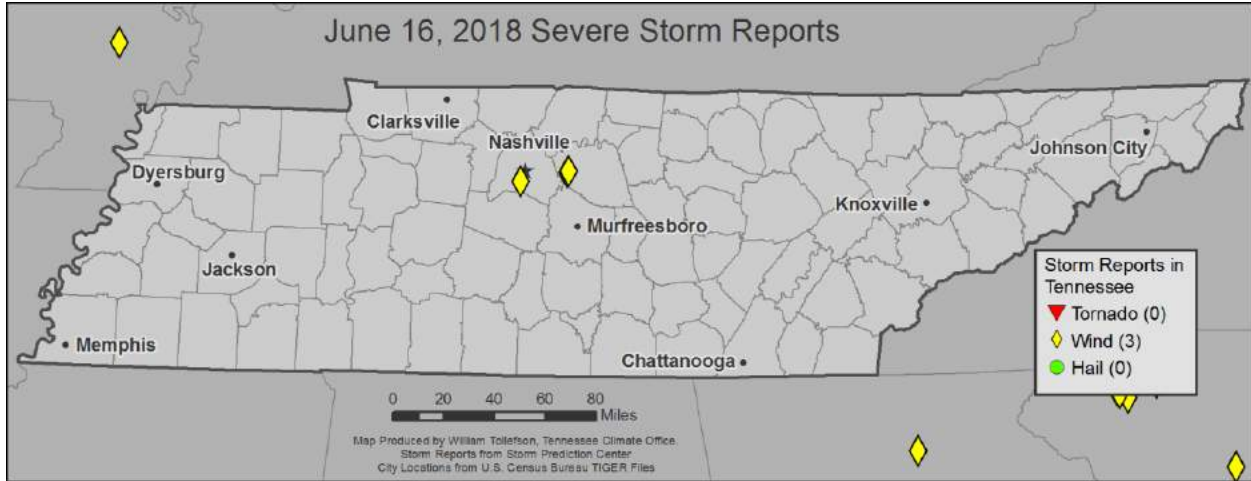


Time	Speed	Location	County	Lat	Lon	Comments
0:04	UNK	3 W WESTMORELAND	SUMNER	36.56	-86.3	TREE DOWN ON MOBILE HOME ON SMILEY TROUTT ROAD AND TREES DOWN AT HWY 52 AND ROUGES FORK CREEK ROAD WEST OF WESTMORELAND. (OHX)
1:50	UNK	MILLINGTON	SHELBY	35.33	-89.89	MULTIPLE SMALL TREES AND BRANCHES BLOWN DOWN WITH STRONG WINDS IN MILLINGTON. (MEG)
2:00	UNK	CORDOVA	SHELBY	35.15	-89.78	LARGE TREE DOWN CLOSING DEXTER STREET NEAR ENTRANCE TO FLETCHER CREEK PARK. TIME ESTIMATED OFF RADAR. (MEG)

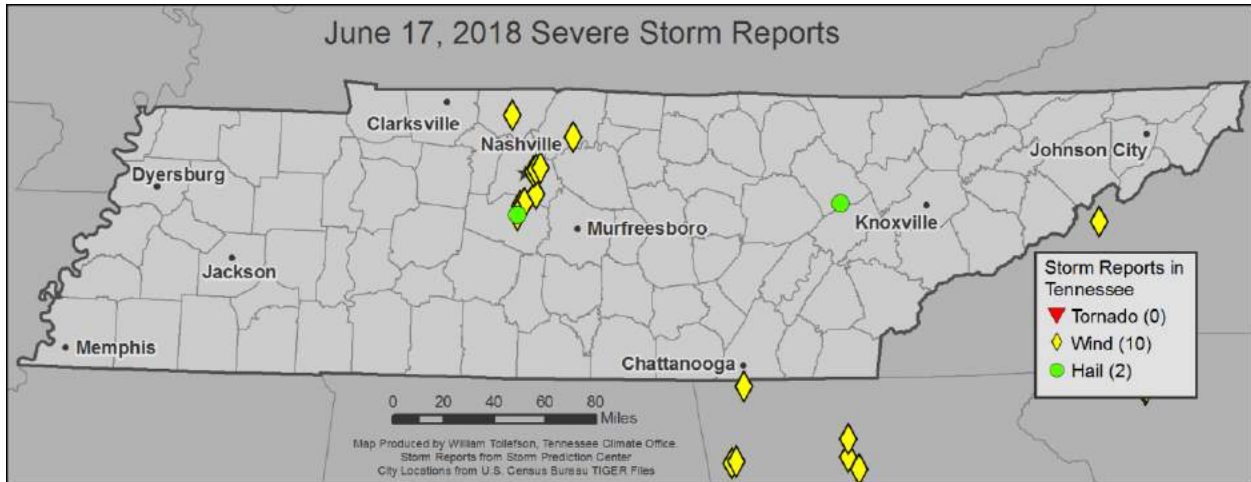


Time	Size	Location	County	Lat	Lon	Comments
21:30	1"	SPRINGFIELD	ROBERTSON	36.5	-86.88	PICTURE OF QUARTER SIZE HAIL. (OHX)
22:45	1"	NASHVILLE	DAVIDSON	36.17	-86.78	PICTURE OF QUARTER SIZE HAIL NEAR TRINITY AND DICKERSON. (OHX)
23:47	1"	COLUMBIA	MAURY	35.62	-87.05	EM PASSED ALONG QUARTER SIZE HAIL ALONG OLD SUNNY SIDE IN COLUMBIA. (OHX)

Time	Speed	Location	County	Lat	Lon	Comments
21:30	UNK	1 SE SPRINGFIELD	ROBERTSON	36.49	-86.87	TWITTER PHOTOS SHOWED LARGE TREE BLOWN DOWN IN SOUTHEAST SPRINGFIELD (OHX)
22:05	UNK	1 SE WEST NASHVILLE	DAVIDSON	36.15	-86.83	TREE DOWN IN THE ROAD ON SENTINEL DRIVE AND HALF OF A TREE DOWN IN THE YARD OF A HOME ON 37TH AVENUE IN SYLVAN HEIGHTS (OHX)
22:31	UNK	NASHVILLE	DAVIDSON	36.17	-86.78	PICTURE OF A LIMB DOWN ON MUSIC ROW TOWARDS WEDGEWOOD. (OHX)
22:59	UNK	4 NNW THOMPSON'S STATION	WILLIAMSON	35.87	-86.93	TWITTER PHOTOS SHOWED SEVERAL TREES SNAPPED AND UPROOTED ALONG KING LANE. TWO CARS REPORTEDLY TOTALED DUE TO FALLEN TREES. (OHX)



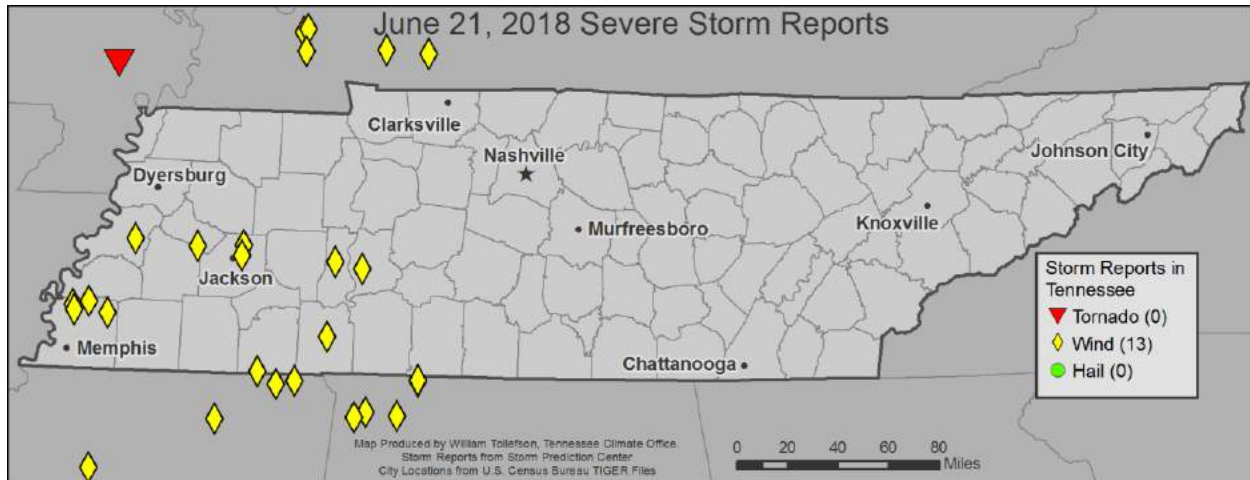
Time	Speed	Location	County	Lat	Lon	Comments
22:12	UNK	1 SW BELINDA CITY	WILSON	36.16	-86.49	LIMBS WERE BLOWN DOWN BY ESTIMATED 40 MPH WIND GUST IN PROVIDENCE. PEA SIZE HAIL ALSO OCCURRED. (OHX)
22:15	UNK	BELINDA CITY	WILSON	36.17	-86.48	A LARGE TREE WAS BLOWN DOWN... BLOCKING WESTBOUND LANES ON BELINDA PARKWAY. (OHX)
0:15	UNK	GREEN HILLS	DAVIDSON	36.11	-86.82	SEVERAL TREES DOWN BLOCKING WOODMONT BLVD BETWEEN ESTES ROAD AND HILLSBORO PIKE (OHX)



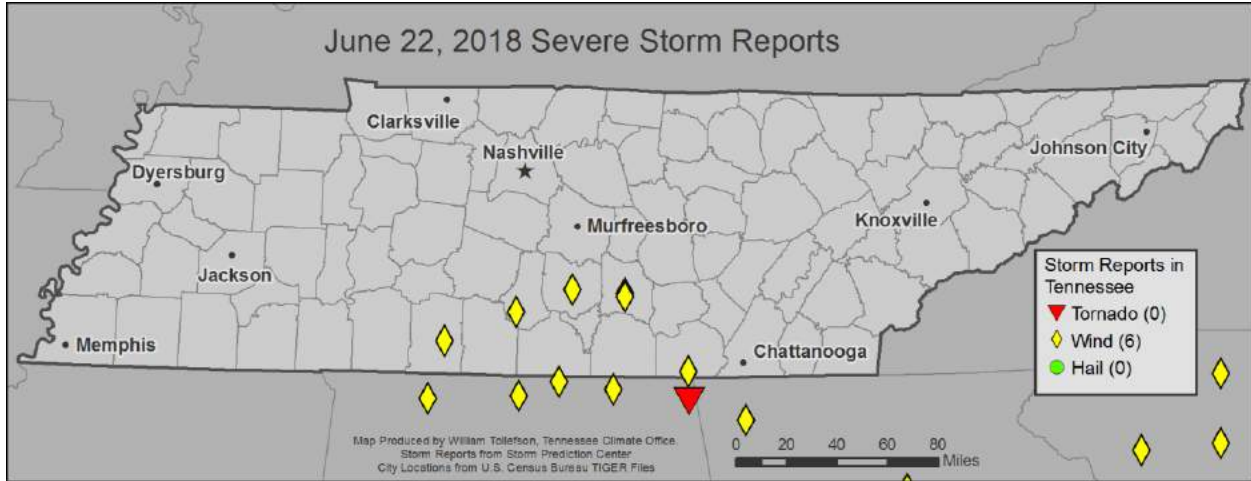
Time	Size	Location	County	Lat	Lon	Comments
20:31	1"	FRANKLIN	WILLIAMSON	35.93	-86.84	PICTURE OF QUARTER SIZE HAIL IN FRANKLIN. (OHX)
23:05	1"	OAKDALE	MORGAN	35.99	-84.56	DIME TO QUARTER SIZE HAIL REPORTED IN OAKDALE. (MRX)

Time	Speed	Location	County	Lat	Lon	Comments
19:45	UNK	2 WSW BRENTWOOD	WILLIAMSON	35.98	-86.82	TWITTER PHOTO SHOWED A LARGE TREE SPLIT ON FRANKLIN ROAD SOUTH OF

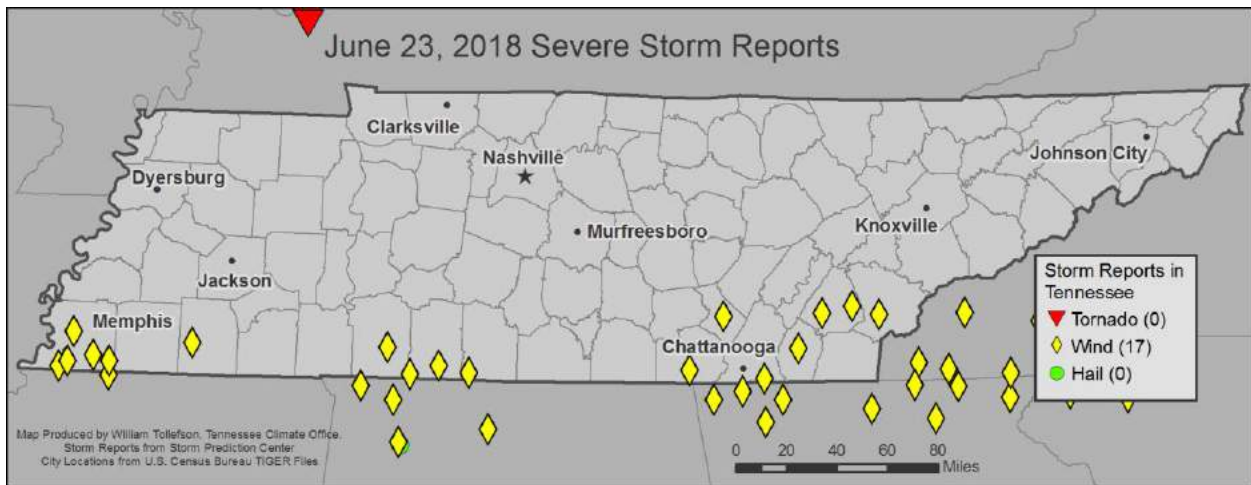
						CONCORD ROAD. TIME ESTIMATED VIA RADAR. (OHX)
19:50	UNK	SPRINGFIELD	ROBERTSON	36.5	-86.88	FACEBOOK REPORT OF SMALL TREE LIMBS SCATTERED AROUND FROM WIND. (OHX)
20:10	UNK	2 WSW ANTIOCH	DAVIDSON	36.05	-86.71	SEVERAL TWITTER PHOTOS OF LARGE TREE LIMBS DOWN INCLUDING ONE ON A CAR NEAR OLD HICKORY BLVD AND NOLENSVILLE ROAD. (OHX)
20:15	UNK	BRENTWOOD	WILLIAMSON	36	-86.79	REPORT OF A LARGE TREE DOWN SOUTH OF CONCORD OFF FRANKLIN ROAD. TIME ESTIMATED VIA RADAR. (OHX)
20:35	UNK	BRENTWOOD	WILLIAMSON	36	-86.79	TWITTER PICTURE OF TREE LIMB DOWN (POSSIBLE ON A CAR) NEAR OLD HICKORY BLVD AND NOLENSVILLE ROAD. (OHX)
20:45	UNK	FRANKLIN	WILLIAMSON	35.93	-86.84	A TWO AND A HALF INCH DIAMATER TREE DOWN BLOCKING BERRY CHAPEL ROAD NEAR LYNWOOD WAY. ALSO TREE DOWN AT LYNWOOD WAY NEAR FRANKLIN ROAD IN THE LYNWOOD DOWNS SUBDIVISION. (OHX)
21:05	UNK	2 ENE EAST NASHVILLE	DAVIDSON	36.18	-86.73	SEVERAL TREES AND POWER LINES REPORTEDLY DOWN IN THE ROSEBANK AREA OF EAST NASHVILLE (OHX)
21:05	UNK	2 SE INGLEWOOD	DAVIDSON	36.19	-86.71	A TREE FELL ON TWO CARS ON HAYDEN DRIVE AND A FALLEN TREE LIMB KNOCKED DOWN POWER LINES ON CAHAL AVENUE (OHX)
21:08	UNK	3 W HERMITAGE HILLS	DAVIDSON	36.2	-86.68	SEVERAL TREES AND POWER LINES DOWN IN THE SUNSET VIEW NEIGHBORHOOD NEAR OPRY MILLS MALL (OHX)
21:28	UNK	GALLATIN	SUMNER	36.38	-86.45	REPORTS OF SEVERAL TREES DOWN ACROSS GALLATIN. (OHX)
0:37	UNK	LINDEN	PERRY	35.61	-87.84	TALKED TO DISPATCH AND GOT REPORTS OF NUMEROUS TREES DOWN ACROSS PERRY COUNTY. TIME ESTIMATED VIA RADAR. (OHX)



Time	Speed	Location	County	Lat	Lon	Comments
21:27	UNK	4 WNW MILLINGTON	SHELBY	35.36	-89.95	TREES DOWN AT HERRING HILL ROAD AND SAINT PAUL ROAD. (MEG)
21:33	UNK	3 W MILLINGTON	SHELBY	35.33	-89.94	TREES DOWN AT INTERSECTION OF SHELBY ROAD AND SHAKERAG ROAD. TIME OF EVENT IS RADAR ESTIMATED. (MEG)
21:43	UNK	4 NW ARLINGTON	SHELBY	35.32	-89.71	TREES DOWN AT THE INTERSECTION OF PLEASANT RIDGE AND OSBORN ROADS. (MEG)
21:43	UNK	4 NE MILLINGTON	SHELBY	35.38	-89.84	TREES DOWN AT THE INTERSECTION OF MUDVILLE AND EDMOND ORGILL ROADS. (MEG)
21:45	UNK	RIPLEY	LAUDERDALE	35.75	-89.53	ROOF RIPPED OFF A HOTEL. (MEG)
22:23	UNK	BELLS	CROCKETT	35.72	-89.09	POWERLINES AND TREES DOWN NEAR BELLS AND CYPRESS COMMUNITY. ALSO... A SHED WAS DESTROYED. (MEG)
22:47	UNK	2 NE OAKFIELD	MADISON	35.73	-88.77	LARGE TREES DOWN BLOCKING ROADWAY ON CHRISTMASVILLE ROAD JUST NORTH OF KEY SENTER ROAD. (MEG)
22:53	UNK	4 NE JACKSON	MADISON	35.67	-88.78	TREE ON CAR ON HIGHWAY 70 EAST AT HIGHWAY 412. (MEG)
23:37	UNK	CHEWALLA	MCNAIRY	35.01	-88.65	MULTIPLE TREES DOWN IN THE TOWN OF CHEWALLA. TIME IS RADAR ESTIMATED. (MEG)
23:45	UNK	CHEWALLA	MCNAIRY	35.01	-88.65	MULTIPLE TREES DOWN IN THE TOWN OF CHEWALLA. TIME IS RADAR ESTIMATED. (MEG)
23:48	UNK	PARSONS	DECATUR	35.65	-88.12	TREE DOWN ACROSS GEORGIA AVE AND 7TH STREET. TIME IS RADAR ESTIMATED. (MEG)
0:01	UNK	5 W LINDEN	PERRY	35.61	-87.93	1 TREE DOWN WEST OF LINDEN. (OHX)
0:15	UNK	4 E SAVANNAH	HARDIN	35.22	-88.17	LARGE TREE DOWN ON 1400 OLD TOWN LOOP (MEG)

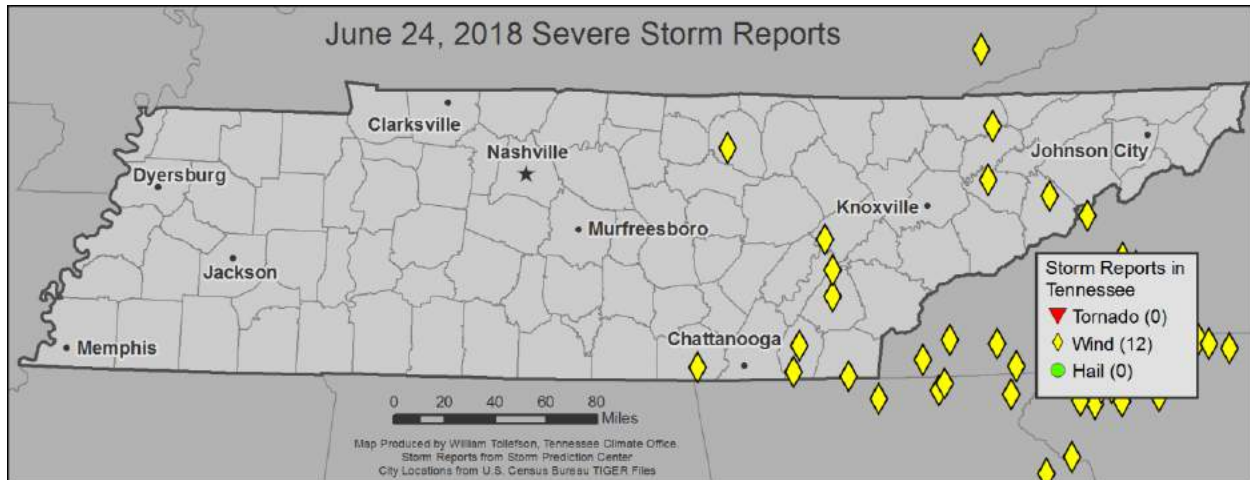


Time	Speed	Location	County	Lat	Lon	Comments
17:45	UNK	MANCHESTER	COFFEE	35.47	-86.08	DAMAGE TO A RESIDENCE... INCLUDING ROOF DAMAGE AND TREES DOWN ON GREENBRIER DR. (OHX)
17:46	UNK	4 S LAWRENCEBUR G	LAWRENCE	35.19	-87.34	40-50 TREES DOWN ALONG SHOAL CREEK ROAD WEST OF THE COMMUNITY OF LEOMA. 4 HOMES DAMAGED FROM THESE TREES. (OHX)
18:05	UNK	CORNERSVILLE	MARSHALL	35.36	-86.84	TREE DOWN IN CORNERSVILLE (OHX)
18:25	UNK	SHELBYVILLE	BEDFORD	35.49	-86.45	TREES DOWN ON GAITHER RD. (OHX)
18:45	UNK	1 S MANCHESTER	COFFEE	35.45	-86.08	LARGE LIMBS BROKEN OFF SEVERAL TREES ON THE SOUTH END OF MANCHESTER (OHX)
19:25	UNK	4 E SOUTH PITTSBURG	MARION	35.02	-85.64	FOUR TREES DOWN ON HIGHWAY 134 NEAR THE DADE/MARION COUNTY LINE. (MRX)

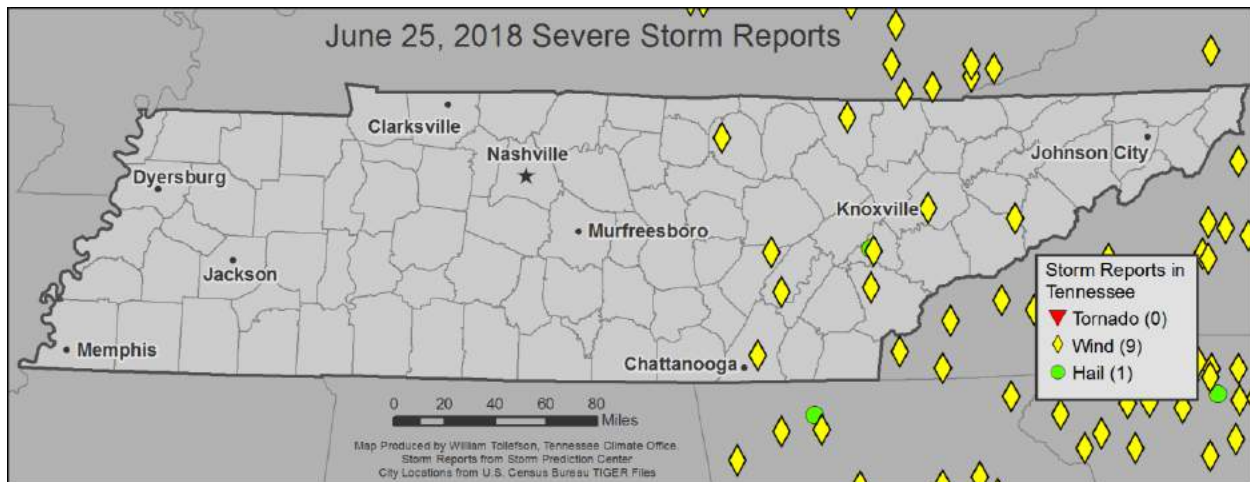


Time	Speed	Location	County	Lat	Lon	Comments
13:07	UNK	WHITEHAVEN	SHELBY	35.02	-90.03	PICTURE ON SOCIAL MEDIA OF LARGE TREES UPROOTED AND A POWER POLE

						SNAPPED IN WHITEHAVEN. TIME OF EVENT IS RADAR ESTIMATED. (MEG)
13:13	65	5 NNE SOUTHAVEN	SHELBY	35.05	-89.97	THE INTEGRATED TERMINAL WEATHER SYSTEM AT THE MEMPHIS INTERNATIONAL AIRPORT REPORTED A WIND GUST OF 65 MPH. (MEG)
13:15	UNK	GERMANTOWN	SHELBY	35.09	-89.79	MULTIPLE FALLEN TREES REPORTED BY LAW ENFORCEMENT IN GERMANTOWN. TIME OF EVENT IS RADAR ESTIMATED. (MEG)
13:30	UNK	COLLIERVILLE	SHELBY	35.06	-89.68	PICTURE ON SOCIAL MEDIA OF MULTIPLE TREES DOWN IN COLLIERVILLE. TIME OF EVENT IS RADAR ESTIMATED. (MEG)
14:05	UNK	2 NE HICKORY VALLEY	HARDEMAN	35.18	-89.1	TREES DOWN ON HIGHWAY 18 NEAR HICKORY VALLEY. TIME ESTIMATED BY RADAR. DELAYED REPORT. (MEG)
15:42	UNK	COLLINWOOD	WAYNE	35.18	-87.74	REPORT OF SEVERAL TREES DOWN IN COLINWOOD ON 7TH AVENUE. TIME IS ESTIMATED VIA RADAR. (OHX)
15:54	UNK	IRON CITY	LAWRENCE	35.03	-87.58	TREES DOWN IN IRON CITY AND ST. JOSEPH. TIME IS ESTIMATED FROM RADAR. (OHX)
16:06	UNK	3 E LORETTO	LAWRENCE	35.08	-87.38	REPORT OF A PERSON TRAPPED IN A STRUCTURE DUE TO DOWN TREES ON JOHNSON LAKE ROAD. (OHX)
16:14	UNK	MINOR HILL	GILES	35.04	-87.17	SEVERAL LARGE TREES DOWN IN THE MINOR HILL AREA. TIME IS ESTIMATED VIA RADAR. (OHX)
17:50	UNK	JASPER	MARION	35.06	-85.63	WIDESPREAD WIND DAMAGE TO TREES ACROSS THE COUNTY. (MRX)
18:12	UNK	EAST BRAINERD	HAMILTON	35.01	-85.11	TREES DOWN ON A FEW HOUSES IN A SMALL AREA ON MAPLEWOOD DRIVE. POSSIBLE MICROBURST. (MRX)
18:15	UNK	DUNLAP	SEQUATCHIE	35.37	-85.39	DOWNED TREES BLOCKING ROADWAYS AT FOUR PLACES ACROSS THE COUNTY. (MRX)
18:40	UNK	CLEVELAND	BRADLEY	35.18	-84.87	NUMEROUS TREES DOWN...SOME DAMAGING STRUCTURES... SOME BLOCKING ROADS. (MRX)
19:05	UNK	RICEVILLE	MCMINN	35.38	-84.7	SEVERAL TREES DOWN AROUND THE AREA. (MRX)
19:15	UNK	TELLICO PLAINS	MONROE	35.37	-84.3	TREES DOWN. (MRX)
19:15	UNK	ENGLEWOOD	MCMINN	35.42	-84.49	TREES DOWN. (MRX)
1157	UNK	2 E FRAYSER	SHELBY	35.22	-89.93	PUBLIC REPORTED TREES DOWN IN FRAYSER... TIME ESTIMATED BY RADAR. (MEG)

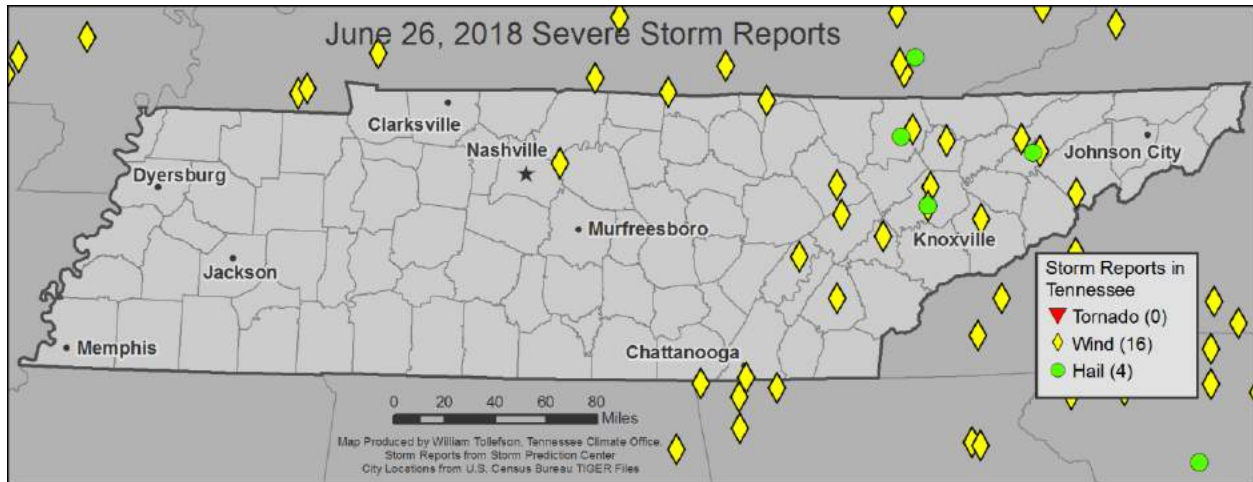


Time	Speed	Location	County	Lat	Lon	Comments
20:28	UNK	2 WSW JEFFERSON CITY	JEFFERSON	36.11	-83.52	A FEW TREES DOWN NEAR DISPATCH CENTER. (MRX)
20:45	UNK	2 WNW ATHENS	MCMINN	35.46	-84.63	MULTIPLE TREES DOWN IN THE COUNTY. (MRX)
21:05	UNK	PARROTTSVILLE	COCKE	36.01	-83.09	SEVERAL TREES DOWN. (MRX)
21:10	UNK	5 SSW LIVINGSTON	OVERTON	36.32	-85.36	TREES DOWN OVER A CARPORT AND TWO VEHICLES ON RICKMAN RD. (OHX)
21:20	UNK	3 E JASPER	MARION	35.06	-85.58	SEVERAL TREES DOWN. (MRX)
21:30	UNK	CLEVELAND	BRADLEY	35.18	-84.87	SEVERAL TREES DOWN IN THE CLEVELAND AREA. (MRX)
21:40	UNK	6 S ROCKWOOD	ROANE	35.79	-84.68	MULTIPLE TREES DOWN. (MRX)
21:55	UNK	BIG FROG MOUNTAIN	POLK	35	-84.53	SEVERAL TREES DOWN NEAR BIG FROG MOUNTAIN. (MRX)
22:00	UNK	FLINT SPRINGS	BRADLEY	35.03	-84.91	TREES DOWN NEAR FLINT SPRINGS. (MRX)
22:00	UNK	6 ESE TAZEWELL	CLAIBORNE	36.42	-83.48	MULTIPLE TREES DOWN. (MRX)
22:15	UNK	6 ESE TAZEWELL	CLAIBORNE	36.42	-83.48	MULTIPLE TREES DOWN. (MRX)
22:40	UNK	MURRAY STORE	MCMINN	35.61	-84.63	SEVERAL TREES DOWN REPORTED ACROSS NORTHERN MCMINN COUNTY. (MRX)



Time	Size	Location	County	Lat	Lon	Comments
17:15	1"	LOUDON	LOUDON	35.74	-84.36	(MRX)

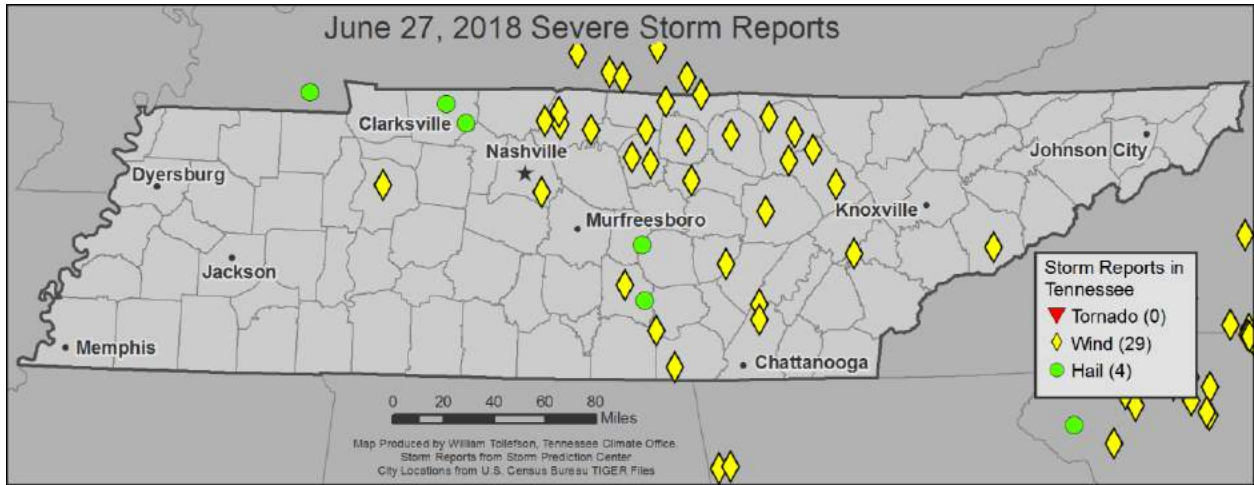
Time	Speed	Location	County	Lat	Lon	Comments
15:40	UNK	MELVINE	BLED SOE	35.73	-85.06	A FEW TREES DOWN. (MRX)
17:25	UNK	5 NE PHILADELPHIA	LOUDON	35.73	-84.34	TWO TREES WERE REPORTED DOWN FIVE MILES NORTHEAST OF PHILADELPHIA. (MRX)
17:30	UNK	KNOXVILLE	KNOX	35.97	-83.95	TREES AND POWER LINES WERE REPORTED DOWN IN THE EASTERN PART OF KNOXVILLE. (MRX)
17:55	UNK	1 NW HARRISON	HAMILTON	35.14	-85.16	NUMEROUS TREES WERE REPORTED DOWN WITH MANY HOMES DAMAGED BY FALLING LIMBS. ONE HOME WAS DESTROYED BY THE COMBINATION OF FALLING TREES AND LIMBS. (MRX)
18:00	UNK	SSE ONEIDA	SCOTT	36.5	-84.51	TREES WERE REPORTED DOWN IN ONEIDA. (MRX)
18:10	UNK	2 ENE DAYTON	RHEA	35.5	-84.99	NUMEROUS TREES AND POWER LINES WERE REPORTED DOWN... AND THERE WAS A PARTIAL COLLAPSE OF A BUILDING NEAR THE INTERSECTION OF OLD WASHINGTON HIGHWAY AND SHIPLEY LANE TWO (MRX)
18:15	UNK	2 S CHESTNUT HILL	SEVIER	35.9	-83.34	TREES WERE REPORTED DOWN TWO MILES SOUTH OF CHESTNUT HILL. (MRX)
18:26	UNK	MADISONVILLE	MONROE	35.52	-84.36	NUMEROUS TREES WERE REPORTED DOWN IN MADISONVILLE. (MRX)
22:49	UNK	4 W LIVINGSTON	OVERTON	36.39	-85.4	OVERTON SHERIFF'S OFFICE REPORTED A TREE BLOWN DOWN ON HIGHWAY 85/HILHAM RD NEAR LIVINGSTON. DIME SIZE HAIL ALSO REPORTED WITH THE SAME STORM. (OHX)



Time	Size	Location	County	Lat	Lon	Comments
20:10	1.75"	LA FOLLETTE	CAMPBELL	36.37	-84.13	(MRX)
20:20	1"	KNOXVILLE	KNOX	35.97	-83.95	REPORTED AT DIFFERENT LOCATIONS ACROSS KNOXVILLE. (MRX)
20:20	1"	RUSSELLVILLE	HAMBLÉN	36.26	-83.2	(MRX)
21:20	1"	KNOXVILLE	KNOX	35.97	-83.95	REPORTED AT DIFFERENT LOCATIONS ACROSS KNOXVILLE. (MRX)

Time	Speed	Location	County	Lat	Lon	Comments
19:30	UNK	3 ENE BYRDSTOWN	PICKETT	36.59	-85.08	TREE DOWN AT 1750 PARKER ROAD (OHX)
20:05	UNK	BEAN STATION	GRAINGER	36.34	-83.28	COUPLE TREES DOWN. (MRX)
20:25	UNK	3 ENE RUSSELLVILLE	HAMBLÉN	36.27	-83.15	SEVERAL TREES DOWN. (MRX)
20:30	UNK	FINCASTLE	CAMPBELL	36.41	-84.05	SEVERAL TREES DOWN. (MRX)
20:40	UNK	WARTBURG	MORGAN	36.1	-84.59	SEVERAL TREES DOWN. (MRX)
20:45	UNK	SHARPS CHAPEL	UNION	36.34	-83.81	NUMEROUS TREES DOWN...MAINLY ACROSS THE EASTERN AND NORTHEASTERN PORTIONS OF THE COUNTY. (MRX)
20:55	UNK	HALLS	KNOX	36.08	-83.93	ONE LARGE TREE DOWN (MRX)
21:15	UNK	KNOXVILLE	KNOX	35.97	-83.95	SEVERAL TREES DOWN. (MRX)
21:20	UNK	HARRIMAN	ROANE	35.93	-84.56	SEVERAL TREES DOWN. (MRX)
21:30	UNK	CEDAR CREEK	GREENE	36.02	-82.9	FEW TREES DOWN. (MRX)
21:40	UNK	SEVIERVILLE	SEVIER	35.89	-83.58	SEVERAL TREES DOWN. (MRX)
21:45	UNK	LENOIR CITY	LOUDON	35.8	-84.27	COUPLE TREES DOWN. (MRX)
21:55	UNK	SPRING CITY	RHEA	35.69	-84.86	SEVERAL TREES DOWN. (MRX)
22:35	UNK	ATHENS	MCMINN	35.45	-84.6	TREES AND POWERLINES DOWN. (MRX)
0:10	UNK	5 SSE CHATTANOOGA	HAMILTON	35	-85.24	SMALL TREE ON HOME (MRX)
11:36	UNK	1 ESE GREEN HILL	WILSON	36.23	-86.55	TREE DOWN BLOCKING ENTIRE ROADWAY IN 500 BLOCK OF GLEN ECHO

						DRIVE. TIME ESTIMATED BASED ON RADAR. (OHX)
--	--	--	--	--	--	---

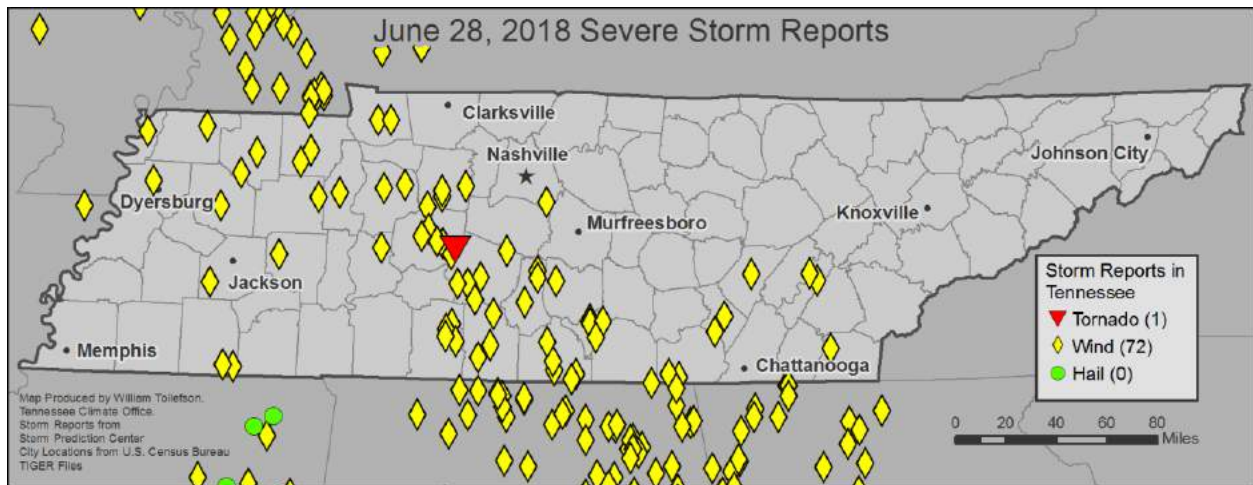


Time	Size	Location	County	Lat	Lon	Comments
21:24	1"	11 SE CLARKSVILLE	MONTGOMERY	36.45	-87.21	QUARTER SIZED HAIL REPORTED IN CLARKSVILLE. (OHX)
21:24	1"	N CLARKSVILLE	MONTGOMERY	36.56	-87.35	QUARTER SIZED HAIL REPORTED IN CLARKSVILLE. (OHX)
23:28	1"	3 NW CENTERTOWN	WARREN	35.76	-85.96	(OHX)
23:40	1"	8 SSW VIOLA	COFFEE	35.44	-85.94	FACEBOOK VIDEO SHOWED PEA TO QUARTER SIZE HAIL FELL NEAR HILLSBORO (OHX)

Time	Speed	Location	County	Lat	Lon	Comments
17:30	UNK	8 SE SPENCER	VAN BUREN	35.65	-85.37	PARK MANAGER ESTIMATED A COUPLE HUNDRED TREES WERE BLOWN DOWN IN FALL CREEK FALLS STATE PARK. THREE CABINS WERE DAMAGED FROM FALLEN TREES ALONG WITH SEVERAL CAMPERS AND (OHX)
19:36	UNK	5 NNW CELINA	CLAY	36.62	-85.54	TREES REPORTED DOWN ALONG NEW HOPE ROAD (OHX)
19:50	UNK	5 NE RED BOILING SPRING	CLAY	36.58	-85.79	SEVERAL TREES DOWN INCLUDING ONE ON A CAR IN HAPPY SPRINGS ROAD HWY 52 W. (OHX)
19:52	UNK	NW LIVINGSTON	OVERTON	36.39	-85.33	TREES DOWN 204 WEST HENSON STREET ALONG WITH POWER LINES DOWN OAK AND WEST FOURTH STREET IN LIVINGSTON. (OHX)
19:59	UNK	N GAINESBORO	JACKSON	36.36	-85.65	TREES REPORTED DOWN IN THE CITY OF GAINESBORO. (OHX)
20:25	UNK	WAVERLY	HUMPHREYS	36.09	-87.79	TREES AND POWER LINES DOWN MAINLY IN THE NORTH PART OF THE CITY (OHX)

20:30	UNK	4 ESE GRIMSLEY	FENTRESS	36.24	-84.92	SEVERAL TREES REPORTED DOWN STANDING ROCK ROAD ALONG THE FENTRESS MORGAN COUNTY LINE. (OHX)
21:00	UNK	4 N MANCHESTER	COFFEE	35.53	-86.08	SIX TREES DOWN IN NEW UNION AREA (OHX)
21:05	UNK	3 W CROSSVILLE	CUMBERLAND	35.95	-85.09	ONE TREE DOWN ON MAIN POWERLINE ON HWY 70 WEST OF CROSSVILLE CAUSING POWER OUTAGES (OHX)
21:14	UNK	3 SE CARTHAGE	SMITH	36.23	-85.9	TREES DOWN ON HIGHWAY 70 EAST CAUSING MOTOR VEHICLE ACCIDENT. (OHX)
21:14	UNK	5 W CARTHAGE	SMITH	36.26	-86.03	TREES DOWN ON HWY 70 CAUSING MOTOR VEHICLE ACCIDENT. (OHX)
21:15	UNK	N WHITE HOUSE	SUMNER	36.47	-86.65	TREES DOWN NEAR MOUNT VERNON ROAD IN WHITE HOUSE (OHX)
21:19	UNK	5 NE RED BOILING SPRING	CLAY	36.58	-85.79	SEVERAL TREES DOWN INCLUDING ONE ON A CAR IN HAPPY SPRINGS ROAD HWY 52 W. (OHX)
21:25	UNK	N COTTONTOWN	SUMNER	36.45	-86.54	TREES REPORTED DOWN ALONG JONES ROAD IN COTTONTOWN. (OHX)
21:26	UNK	5 SSW PORTLAND	SUMNER	36.52	-86.55	SEVERAL TREES DOWN AND A FEW UPROOTED ALONG BRANDY HOLLOW ROAD IN PORTLAND. (OHX)
21:38	UNK	4 WNW PHILADELPHIA	LOUDON	35.7	-84.47	A FEW TREES WERE REPORTED DOWN FOUR MILES WEST NORTHWEST OF PHILADELPHIA. (MRX)
21:45	UNK	2 NNW CASTALIAN SPRINGS	SUMNER	36.42	-86.32	SEVERAL TREES DOWN WITH CARS TRAPPED IN BETWEEN ON GREENFIELD LANE IN CASTALIAN SPRINGS. (OHX)
22:04	UNK	N ANTIOCH	DAVIDSON	36.06	-86.67	SEVERAL TREES DOWN ON BELL ROAD WITH PHOTOS CONFIRMING THE DAMAGE IN ANTIOCH. (OHX)
22:10	UNK	9 SSW RED BOILING SPRIN	MACON	36.42	-85.93	TREES DOWN ON HIGHWAY 80 NEAR MACON/SMITH COUNTY LINE (OHX)
22:45	UNK	3 SE BAXTER	PUTNAM	36.13	-85.61	THREE FOOT DIAMETER TREE SNAPPED AT 5349 ACADEMY ROAD (OHX)
0:15	UNK	6 W JASPER	MARION	35.06	-85.73	TWO TREES DOWN (MRX)
0:25	UNK	6 W TRACY CITY	GRUNDY	35.27	-85.86	TREE DOWN BLOCKING HIGHWAY 41 BETWEEN PELHAM AND MONTEAGLE (OHX)
0:30	UNK	3 NNW SALE CREEK	HAMILTON	35.42	-85.14	LARGE TREE DOWN ON LEGGET ROAD. (MRX)
0:31	UNK	5 NNE SODDY-DAISY	HAMILTON	35.33	-85.14	TREES DOWN ON COLEMAN ROAD (MRX)

9:15	UNK	6 NW SUNBRIGHT	MORGAN	36.3	-84.75	A FEW TREES DOWN AND SOME POWER OUTAGES NEAR BURRVILLE. (MRX)
9:55	UNK	WARTBURG	MORGAN	36.1	-84.59	TREES AND POWERLINES DOWN ACROSS THE COUNTY. (MRX)
10:20	UNK	GATLINBURG	SEVIER	35.72	-83.49	A FEW TREES WERE DOWNED. (MRX)
10:51	UNK	7 SE BYRDSTOWN	FENTRESS	36.49	-85.06	TREES DOWN IN THE DOUBLE TOP AREA. (OHX)
11:05	UNK	1 N ALLARDT	FENTRESS	36.4	-84.88	TREES DOWN ON GOVERNMENT POND RD. (OHX)



Time	EF Scale	Location	County	Lat	Lon	Comments
17:34	EF1	10 ESE CENTERVILLE	HICKMAN	35.74	-87.28	A VERY BRIEF YET STRONG EF-1 TORNADO (110MPH) STRUCK SOUTHEAST HICKMAN COUNTY. ONE HOME WAS DESTROYED WITH TWO OTHERS RECEIVING MINOR TO MODERATE ROOF DAMAGE. DOZENS OF (OHX)

Time	Speed	Location	County	Lat	Lon	Comments
12:54	UNK	4 NE DECATUR	MEIGS	35.57	-84.74	MULTIPLE TREES DOWN. (MRX)
12:54	UNK	6 N DECATUR	RHEA	35.61	-84.79	MULTIPLE TREES DOWN. (MRX)
14:00	UNK	PIKEVILLE	BLED SOE	35.61	-85.2	FEW TREES DOWN. (MRX)
14:30	UNK	BENTON	POLK	35.18	-84.65	SEVERAL TREES DOWN. (MRX)
14:30	UNK	DUNLAP	SEQUATCHIE	35.37	-85.39	SEVERAL TREES DOWN ACROSS THE NORTHERN HALF OF THE COUNTY. (MRX)
15:25	UNK	CARTWRIGHT	SEQUATCHIE	35.28	-85.46	FEW TREES DOWN. (MRX)
15:38	UNK	SPRING HILL	MAURY	35.74	-86.92	UPDATE FROM EARLIER LSR... A TREE FELL THROUGH ONE HOUSE ON NEELY'S BEND LEAVING IT UNINHABITABLE. ANOTHER HOUSE ON NEELY'S BEND HAD A LARGE

						BRANCH FALL ON IT CAUSING R (OHX)
15:51	UNK	CHAPEL HILL	MARSHALL	35.63	-86.7	FACEBOOK AND TWITTER PHOTOS SHOWED NUMEROUS TREES BLOWN DOWN IN AND AROUND CHAPEL HILL (OHX)
15:53	UNK	3 S CHAPEL HILL	MARSHALL	35.59	-86.7	FACEBOOK VIDEO SHOWED NUMEROUS TREES BLOWN DOWN AROUND HENRY HORTON STATE PARK (OHX)
16:01	UNK	LEWISBURG	MARSHALL	35.45	-86.79	THE FRONT OF AN AUTO PARTS STORE WAS RIPPED OFF. (OHX)
16:04	UNK	LEWISBURG	MARSHALL	35.45	-86.79	SEVERAL REPORTS OF TREES DOWN IN LEWISBURG. (OHX)
16:04	UNK	7 SSE ROVER	BEDFORD	35.57	-86.57	TREE DAMAGE WAS REPORTED OFF OLD COLUMBIA RD IN UNIONVILLE. (OHX)
16:05	UNK	4 NNE LYNCHBURG	MOORE	35.34	-86.34	AT LEAST 2 LARGE TREES WERE UPROOTED AT THIS LOCATION. (HUN)
16:05	UNK	5 NNE LYNCHBURG	MOORE	35.35	-86.33	TWO LARGE TREES WERE UPROOTED AT THIS LOCATION. (HUN)
16:07	UNK	3 NNE LYNCHBURG	MOORE	35.33	-86.33	SEVERAL LARGE TREES WERE SNAPPED OR DAMAGED AT THIS LOCATION. AT A NEARBY STRUCTURE... A PORTION OF A METAL ROOF WAS BENT TO ALMOST A VERTICAL POSITION. (HUN)
16:08	UNK	4 NNE LYNCHBURG	MOORE	35.33	-86.32	A LARGE TREE WAS UPROOTED ONTO A BARN STRUCTURE AT THIS LOCATION. (HUN)
16:08	UNK	4 NNE LYNCHBURG	MOORE	35.33	-86.33	A CARPORT WAS SIGNIFICANTLY DAMAGED AT THIS LOCATION. ALSO... A LARGE BRANCH AT LEAST 8 INCHES IN DIAMETER WAS BLOWN OFF A LARGER TREE. (HUN)
16:08	UNK	7 ENE LYNCHBURG	FRANKLIN	35.34	-86.24	TREES WERE BLOWN DOWN OR HEAVILY DAMAGED COUNTYWIDE. THIS ACTIVITY OCCURRED FROM 1108 AM THROUGH 1210 PM WITH MULTIPLE THUNDERSTORMS. (HUN)
16:20	UNK	SOUTH PITTSBURG	MARION	35.02	-85.71	COUPLE TREES AND A FEW POWER LINES DOWN. (MRX)
16:38	UNK	PARIS	HENRY	36.3	-88.31	REPORTS OF TREES DOWN COUNTY WIDE. TIME IS RADAR ESTIMATED. (MEG)
16:45	UNK	6 S FAYETTEVILLE	LINCOLN	35.06	-86.58	TREES DOWN AT HIGHLAND RIM ROAD. TIME ESTIMATED FROM RADAR. (HUN)
16:50	UNK	9 W HUNTLAND	LINCOLN	35.04	-86.43	TREE ON HOUSE ON MASON ROAD IN FLINTVILLE. (HUN)

16:50	UNK	3 SW COLUMBIA	MAURY	35.59	-87.1	NUMEROUS TREES AND POWER LINES DOWN ON THE SOUTH SIDE OF COLUMBIA WITH SOME ON HOUSES (OHX)
16:52	UNK	WAVERLY	HUMPHREYS	36.09	-87.79	TREES REPORTED BLOWN DOWN IN WAVERLY AS WELL AS IN OTHER AREAS OF THE COUNTY (OHX)
17:00	UNK	4 WNW SOUTH PITTSBURG	MARION	35.04	-85.78	SEVERAL TREES DOWN ON SOUTH PITTSBURG MOUNTAIN. (MRX)
17:03	UNK	LYNNVILLE	GILES	35.38	-87.01	TREES DOWN IN LYNNVILLE. (OHX)
17:03	UNK	CAMDEN	BENTON	36.06	-88.1	REPORT OF POWERLINES DOWN AND MULTIPLE TREES DOWN. TIME OF EVENT IS RADAR ESTIMATED. (MEG)
17:05	UNK	DOVER	STEWART	36.48	-87.84	EMERGENCY MANAGER REPORTED TREES DOWN COUNTY WIDE. (OHX)
17:12	UNK	8 SW DICKSON	DICKSON	35.99	-87.48	TREES DOWN NEAR CAMP GARNERS CREEK ON GARNERS CREEK ROAD. (OHX)
17:15	UNK	MCEWEN	HUMPHREYS	36.11	-87.64	MLEC REPORTED NUMEROUS TREES AND POWER LINES DOWN ACROSS HUMPHREYS COUNTY MAINLY IN THE MCEWEN... HURRICANE CREEK... POPLAR GROVE AND CUBA LANDING AREAS (OHX)
17:21	UNK	3 SSW FAYETTEVILLE	LINCOLN	35.11	-86.59	TREES REPORTED DOWN AT ORCHARD HILL RD FAYETTEVILLE...TN. (HUN)
17:22	UNK	6 NW FAYETTEVILLE	LINCOLN	35.22	-86.63	TREE DOWN ON POWER LINE ON MARCH MILL ROAD NEAR FAYETTEVILLE. (HUN)
17:22	UNK	NUNNELLY	HICKMAN	35.86	-87.47	TREES DOWN COUNTY WIDE IN HICKMAN COUNTY. (OHX)
17:23	UNK	11 SSE FAYETTEVILLE	LINCOLN	35.01	-86.46	TREE DOWN ON A HOUSE IN VANNTOWN AREA. (HUN)
17:25	UNK	14 SSE COWAN	FRANKLIN	34.99	-85.9	TREE DOWN ON HIGHWAY 117 NEAR THE TN STATE LINE AT SHERWOOD. (HUN)
17:26	UNK	DICKSON	DICKSON	36.08	-87.38	TREES DOWN IN DICKSON COUNTY (OHX)
17:30	UNK	5 E CENTERVILLE	HICKMAN	35.78	-87.37	MLEC REPORTED BROKEN POWER POLES AND DOWNED POWER LINES IN THE TOTTY'S BEND AND GRAYS BEND AREAS (OHX)
17:30	UNK	4 WNW CENTERVILLE	HICKMAN	35.82	-87.52	TREES DOWN AND POWER OUTAGES REPORTED. (OHX)
17:30	UNK	2 S DICKSON	DICKSON	36.05	-87.38	A DOWNED TREE WAS FULLY BLOCKING COWAN RD NEAR REIDLAND DR. (OHX)
17:30	UNK	DICKSON	DICKSON	36.08	-87.38	TSPOッター REPORT OF SEVERAL TREES DOWN BY THE INDUSTRIAL PARK AREA IN DICKSON (OHX)

17:35	UNK	6 WNW WILLIAMSPORT	HICKMAN	35.72	-87.31	ONE HOUSE ON MOBLEY RIDGE RD SUSTAINED WIND DAMAGE. (OHX)
17:38	UNK	2 E CENTERVILLE	HICKMAN	35.79	-87.41	TREE REPORTED DOWN ON THE POWER LINES AT MORRISON STREET. (OHX)
17:42	UNK	WHITE BLUFF	DICKSON	36.11	-87.21	TSPOTTER REPORT AND PHOTO OF TREE DOWN ON PARK STREET NEAR HIGHWAY 70 IN WHITE BLUFF (OHX)
17:45	UNK	LOBELVILLE	PERRY	35.75	-87.8	NUMEROUS TREES AND POWER LINES DOWN IN NORTHERN PERRY COUNTY. UP TO 75 PERCENT OF THE COUNTY WITHOUT POWER. (OHX)
17:52	UNK	MOUNT PLEASANT	MAURY	35.55	-87.19	TREE FELL ON HOME MAKING IT UNINHABITABLE (OHX)
17:53	UNK	MOUNT PLEASANT	MAURY	35.55	-87.19	TREES DOWN IN THE MOUNT PLEASANT AREA. (OHX)
17:53	UNK	4 W MOUNT PLEASANT	MAURY	35.55	-87.26	TREES DOWN ON SOUTH FORK RD. (OHX)
18:03	UNK	7 SSE MOUNT PLEASANT	MAURY	35.46	-87.14	NUMEROUS TREES AND POWER LINES DOWN AROUND THE INTERSECTION OF ELK RIDGE ROAD AND ENTERPRISE ROAD. (OHX)
18:10	UNK	ETHRIDGE	LAWRENCE	35.32	-87.3	TREE DOWN BLOCKING SOUTHBOUND LANE OF HIGHWAY 43 (OHX)
18:11	UNK	ETHRIDGE	LAWRENCE	35.32	-87.3	A TREE SNAPPED AND FELL ON POWER LINES. (OHX)
18:15	UNK	3 N LAWRENCEBURG	LAWRENCE	35.29	-87.34	TREE DOWN BLOCKING BUFFALO ROAD AT GREY ROAD (OHX)
18:19	UNK	4 ESE LAWRENCEBURG	LAWRENCE	35.22	-87.27	NEW PROSPECT FIRE REPORTED SEVERAL TREES DOWN FROM LAWRENCEBURG EAST TO THE COUNTY LINE. (OHX)
18:20	UNK	LAWRENCEBURG	LAWRENCE	35.25	-87.34	NUMEROUS TREES... POWER LINES... AND SIGNS DOWN ACROSS LAWRENCEBURG WITH WIDESPREAD POWER OUTAGES (OHX)
18:25	UNK	PULASKI	GILES	35.2	-87.03	SEVERAL REPORTS OF TREES DOWN IN PULASKI. (OHX)
18:25	UNK	CANE RIDGE	DAVIDSON	36.02	-86.64	TSPOTTER REPORT AND PHOTO OF A LARGE TREE DOWN AT PETTUS ROAD AND BLUE HOLE ROAD (OHX)
18:27	UNK	6 SW PULASKI	GILES	35.13	-87.11	TREES DOWN IN ANTHONY HILL. (OHX)
21:23	UNK	4 ESE LYNCHBURG	MOORE	35.25	-86.29	SOME TREES WERE BLOWN DOWN AT THIS LOCATION. (HUN)
21:55	UNK	N POCAHONTAS	HARDEMAN	35.05	-88.82	STRONG WINDS TOOK DOWN SWATHS OF TREES ALONG POWELL CHAPEL ROAD SOUTH THROUGH POCAHONTAS. (MEG)

21:57	UNK	MIDDLETON	HARDEMAN	35.06	-88.89	POWER LINES AND TREES DOWN ON HIGHWAY 57 BETWEEN MIDDLETON AND POCAHONTAS. (MEG)
2:15	60	TIPTONVILLE	LAKE	36.38	-89.47	ESTIMATED WINDS OF 60 MPH. (MEG)
2:16	UNK	5 E DOVER	STEWART	36.48	-87.75	A FEW TREES DOWN ON OLD HIGHWAY 79 EAST OF DOVER. (OHX)
2:23	60	UNION CITY	OBION	36.42	-89.05	WIND GUSTS TO 60 MPH IN UNION CITY. (MEG)
2:25	65	PARIS	HENRY	36.3	-88.31	ESTIMATED 65 MPH WINDS IN PARIS. (MEG)
2:30	70	ROUTON	HENRY	36.23	-88.38	ESTIMATED 70 MPH IN ROUTON 8 MILES SOUTH OF PARIS. (MEG)
2:30	UNK	DRESDEN	WEAKLEY	36.28	-88.69	SEVERAL REPORTS OF TREES DOWN. TIME ESTIMATED BY RADAR. (MEG)
2:45	UNK	CAMDEN	BENTON	36.06	-88.1	NUMEROUS REPORTS OF TREES DOWN IN CAMDEN. (MEG)
2:50	UNK	GREENFIELD	WEAKLEY	36.16	-88.8	REPORTS OF TREES DOWN IN GREENFIELD AREA. TIME ESTIMATED BY RADAR. (MEG)
2:53	60	TRENTON	GIBSON	35.97	-88.94	60 MPH GUSTS ESTIMATED. (MEG)
2:56	UNK	BRUCETON	CARROLL	36.03	-88.25	GUTTER TORN OFF CITY HALL. (MEG)
3:00	UNK	5 NNW DYERSBURG	DYER	36.1	-89.42	SHINGLE DAMAGE TO HOME AND SEVERAL LIMBS WERE DOWN. TIME ESTIMATED BY RADAR. (MEG)
3:25	58	8 WNW LEXINGTON	HENDERSON	35.7	-88.52	ESTIMATED 58 MPH WIND. (MEG)
3:40	UNK	DENMARK	MADISON	35.53	-89	SEVERAL LARGE TREES DOWN ON PROVIDENCE ROAD NEAR INTERSTATE 40. (MEG)



Time	Speed	Location	County	Lat	Lon	Comments
23:50	UNK	SALE CREEK	HAMILTON	35.38	-85.11	SEVERAL TREES DOWN ACROSS THE NORTHERN PORTIONS OF THE COUNTY. (MRX)

CPC outlooks for the next month:

The climate prediction center outlooks for July indicate that eastern Tennessee, especially southeast TN will record above normal precipitation for the month. Western TN is between the area of forecasted above normal precipitation to its east, and forecasted below normal precipitation to its west, and has equal chances of observing above/below/normal conditions.

Temperature outlooks indicate that the entire eastern half of the US will be above normal for July, with the highest confidence in the northeast.

